Lake Tahoe
Region



LAKE TAHOE

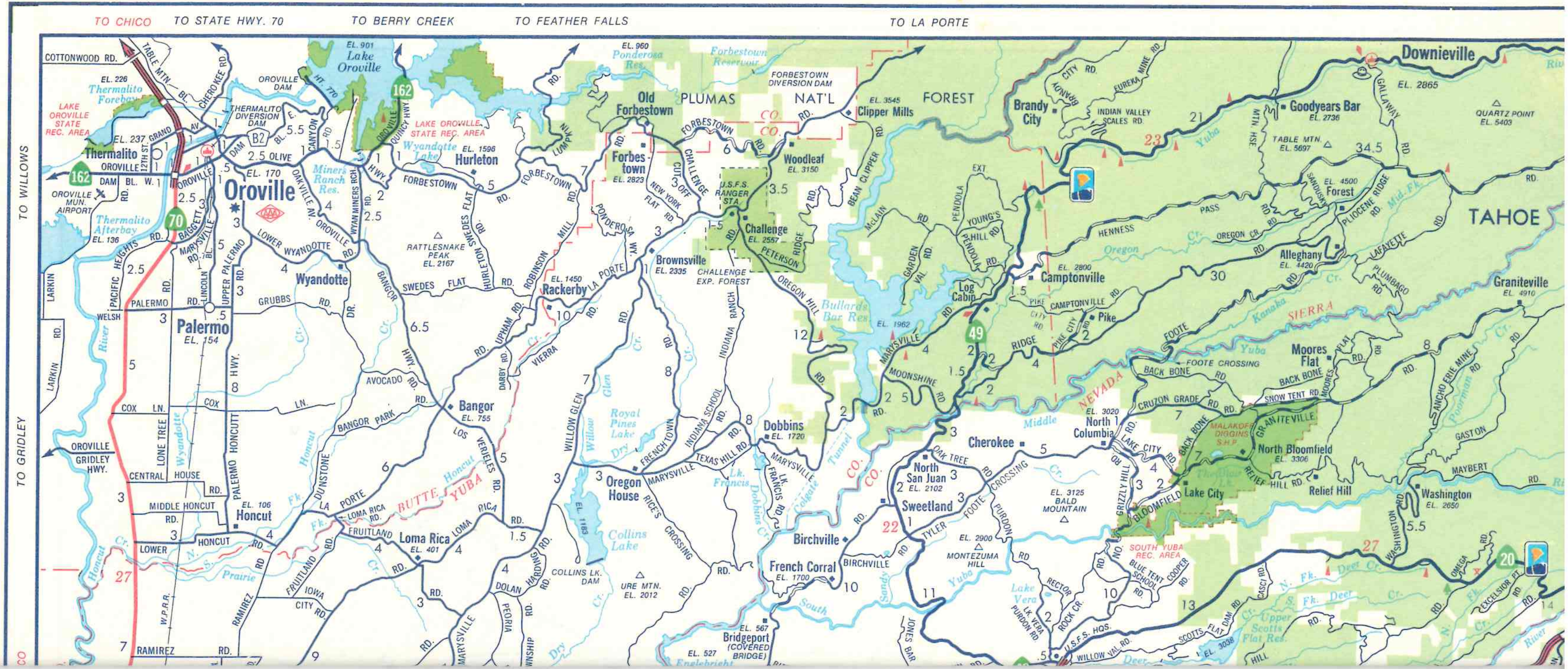
TO CHICO
TO STATE HWY. 70
TO BERRY CREEK
TO FEATHER FALLS
TO LA PORTE
TO WILLOWS
TO GRIDLEY
Oroville
EL. 170
Thermalito
EL. 237
Thermalito Forebay
EL. 226
Thermalito Afterbay
EL. 136
LAKE OROVILLE STATE REC. AREA
OROVILLE MUN. AIRPORT
Lake Oroville
EL. 901
OROVILLE DAM
THERMALITO DIVERSION DAM
Wyandotte Lake
Miners Ranch Res.
Hurleton
EL. 1596
Wyandotte
RATTLESNAKE PEAK
EL. 2167
Palermo
EL. 154
Bangor
EL. 755
Honcut
EL. 106
Loma Rica
EL. 401
Rackerby
EL. 1450
Brownsville
EL. 2335
Forbestown
EL. 2823
Old Forbestown
Ponderosa Res.
EL. 960
Forbestown Reservoir
FORBESTOWN DIVERSION DAM
PLUMAS
NAT'L
FOREST
Clipper Mills
EL. 3545
Woodleaf
EL. 3150
Challenge
EL. 2557
U.S.F.S. RANGER STA.
CHALLENGE EXP. FOREST
Royal Pines Lake
Oregon House
Collins Lake
EL. 1163
COLLINS LK. DAM
URE MTN.
EL. 2012
Dobbins
EL. 1720
Lk. Francis
Bullards Bar Res.
EL. 1962
Log Cabin
Camptonville
EL. 2800
Pike
Brandy City
Goodyears Bar
EL. 2736
Downieville
EL. 2865
TABLE MTN.
EL. 5697
QUARTZ POINT
EL. 5403
Forest
EL. 4500
Alleghany
EL. 4420
TAHOE
Graniteville
EL. 4910
SIERRA
NEVADA
Moores Flat
North Columbia
EL. 3020
Cherokee
North San Juan
EL. 2102
Sweetland
Birchville
French Corral
EL. 1700
Bridgeport (COVERED BRIDGE)
EL. 567
EL. 527
Englebright
BALD MOUNTAIN
EL. 3125
MONTEZUMA HILL
EL. 2900
Lake Vera
MALAKOFF DIGGINS S.H.P.
North Bloomfield
EL. 3306
Lake City
Relief Hill
Washington
EL. 2650
SOUTH YUBA REC. AREA
Upper Scotts Flat Res.
EL. 3038
U.S.F.S. HQS.
FOOTE CROSSING
BUTTE
YUBA
CO.
Yuba
Middle
Oregon Cr.
Kanaka Cr.
South
Deer Cr.
Dry Cr.
Honcut Cr.
Feather River
Prairie
70
162
49
20
B2

FOR ADJOINING AREA SEE FEATHER RIVER MAP

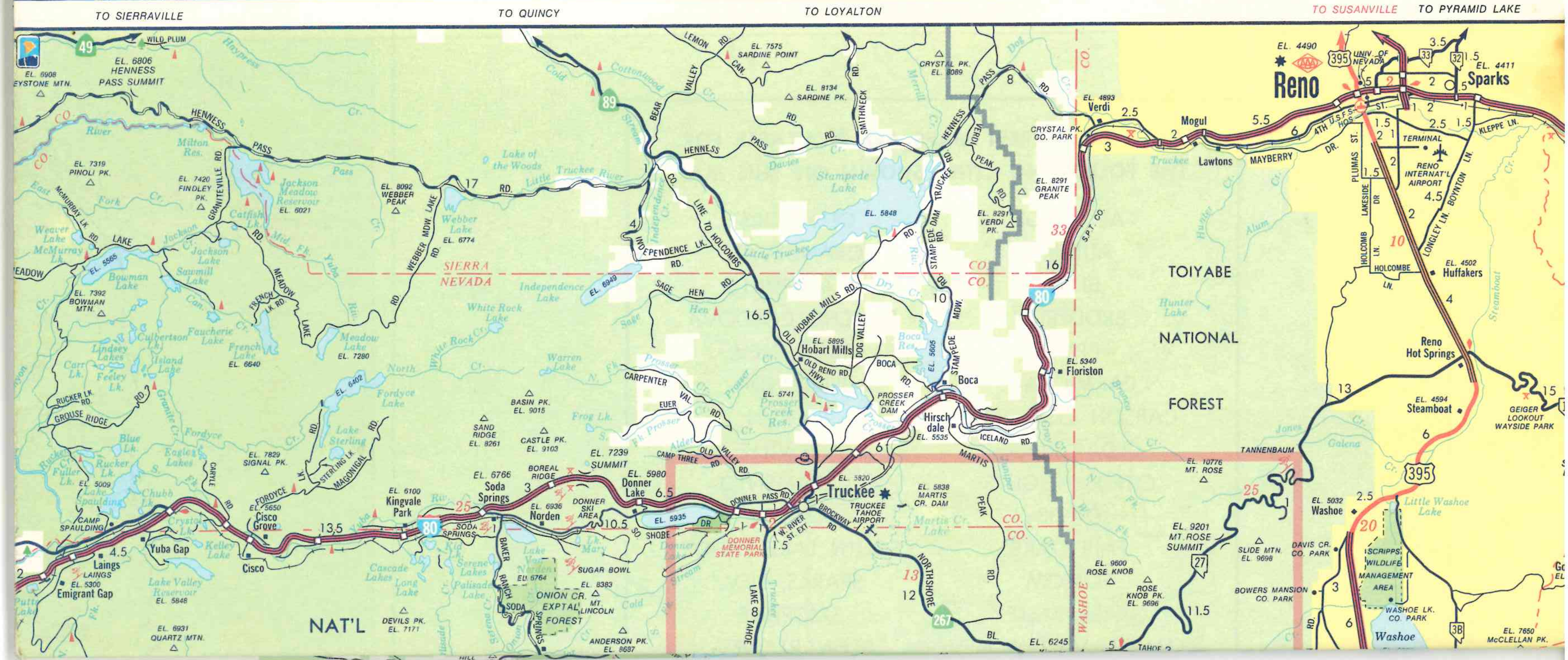
TO SIERRAVILLE
TO QUINCY
TO LOYALTON
TO SUSANVILLE
TO PYRAMID LAKE
49
WILD PLUM
EL. 6806
HENNESS PASS SUMMIT
EL. 6908
EYSTONE MTN.
HENNESS PASS
River
Milton Res.
EL. 7319
PINOLI PK.
EL. 7420
FINDLEY PK.
GRANITEVILLE RD
Jackson Meadow Reservoir
EL. 6021
EL. 8092
WEBBER PEAK
WEBBER MDW LAKE RD
Webber Lake
EL. 6774
17
RD.
Lake of the Woods
Little Truckee River
89
BEAR VALLEY RD
LEMON CAN. RD
EL. 7575
SARDINE POINT
EL. 8134
SARDINE PK.
SMITHNECK RD.
CRYSTAL PK.
EL. 8089
HENNESS PASS RD
Davies Cr.
Stampede Lake
EL. 5848
STAMPEDE DAM RD.
VERDI PEAK RD
EL. 8291
GRANITE PEAK
EL. 8291
VERDI PK.
8
DOG
PASS
RD
McMURRAY LK. RD
Weaver Lake
McMurray Lk.
LAKE
Jackson Cr.
Jackson Lake
Sawmill Lake
MEADOW
EL. 5565
Bowman Lake
EL. 7392
BOWMAN MTN.
FRENCH LK. RD.
MEADOW LAKE
SIERRA
NEVADA
Independence Lake
EL. 6949
INDEPENDENCE LK. RD.
CO. LINE TO HOLCOMBS
SAGE HEN RD
Hen
16.5
Little Truckee
Dry Cr.
CO.
CO.
10
16
33
80
Culbertson
Faucherie Lake
French Lake
EL. 6640
Lindsey Lakes
Carr Lk.
Feeley Lk.
Island Lake
Meadow Lake
EL. 7280
White Rock Lake
White Rock Cr.
North
OLD HOBART MILLS RD.
EL. 5895
Hobart Mills
DOG VALLEY
OLD RENO RD.
HWY
BOCA
Boca Res.
EL. 5605
STAMPEDE MDW.
Boca
EL. 5340
Floriston
RUCKER LK RD.
GROUSE RIDGE
Blue Lk.
Eagle Lakes
Fordyce
Fordyce Lake
EL. 6402
Lake Sterling
STERLING LK
MAGONIGAL
Warren Lake
CARPENTER VAL. RD.
EUER
EL. 5741
Prosser Creek Res.
PROSSER CREEK DAM
Hirschdale
EL. 5535
ICELAND RD.
BASIN PK.
EL. 9015
SAND RIDGE
EL. 8261
CASTLE PK.
EL. 9103
Frog Lk.
EL. 7829
SIGNAL PK.
Rucker Lk.
Fuller Lk.
EL. 5009
Spaulding
Chubb Lk.
CARYLE
FORDYCE
EL. 5650
Cisco Grove
EL. 6100
Kingvale
Park
EL. 6766
Soda Springs
3
BOREAL RIDGE
EL. 7239
SUMMIT
EL. 5980
Donner Lake
6.5
CAMP THREE RD
OLD VALLEY RD.
6
EL. 5820
Truckee
MARTIS
EL. 5838
MARTIS CR. DAM
TRUCKEE TAHOE AIRPORT
CAMP SPAULDING
4.5
Laings
LAINGS
EL. 5300
Emigrant Gap
Yuba Gap
Crystal Lk.
13.5
Cisco
Kelley Lake
25
80
SODA SPRINGS
EL. 6936
Norden
DONNER SKI AREA
10.5
EL. 5935
DONNER PASS RD
SO. SHORE DR
DONNER MEMORIAL STATE PARK
1
1.5
W. RIVER ST. EXT.
BROCKWAY RD
Martis Cr. Lake
PEAK RD
Cascade Lakes
Long Lake
Serene Lakes
BAKER RANCH RD
EL. 6764
SUGAR BOWL
EL. 8383
MT. LINCOLN
ONION CR. EXPTAL FOREST
SODA SPRINGS
Palisade Lake
Lake Van Norden
Lake Mary
LAKE TAHOE
NORTHSHORE BL.
13
12
267
EL. 6931
QUARTZ MTN.
NAT'L
DEVILS PK.
EL. 7171
ANDERSON PK.
EL. 8687
EL. 6245
CO.
CO.
WASHOE
EL. 4893
Verdi
2.5
CRYSTAL PK. CO. PARK
3
Mogul
5.5
2
6
Lawtons
MAYBERRY DR.
Truckee
S.P.T. CO.
TOIYABE
NATIONAL
FOREST
Hunter Lake
Hunter Cr.
Alum
Jones
Galena
TANNENBAUM
EL. 10776
MT. ROSE
25
EL. 9201
MT. ROSE SUMMIT
27
SLIDE MTN.
EL. 9698
EL. 9600
ROSE KNOB
ROSE KNOB PK.
EL. 9696
11.5
TAHOE
5
EL. 4490
Reno
395
UNIV. OF NEVADA
U.S.F.S. HQS.
4TH ST.
PLUMAS ST.
LAKESIDE DR
HOLCOMB LN.
1.5
TERMINAL
RENO INTERNAT'L AIRPORT
4.5
2
10
HOLCOMBE LN.
LONGLEY LN.
BOYNTON LN.
KLEPPE LN.
33
32
3.5
1.5
EL. 4411
Sparks
2.5
EL. 4502
Huffakers
4
Reno Hot Springs
13
EL. 4594
Steamboat
6
15
GEIGER LOOKOUT WAYSIDE PARK
395
Steamboat
EL. 5032
Washoe
2.5
20
Little Washoe Lake
DAVIS CR. CO. PARK
SCRIPPS WILDLIFE MANAGEMENT AREA
BOWERS MANSION CO. PARK
3
WASHOE LK. CO. PARK
Washoe
6
38
EL. 7650
McCLELLAN PK.

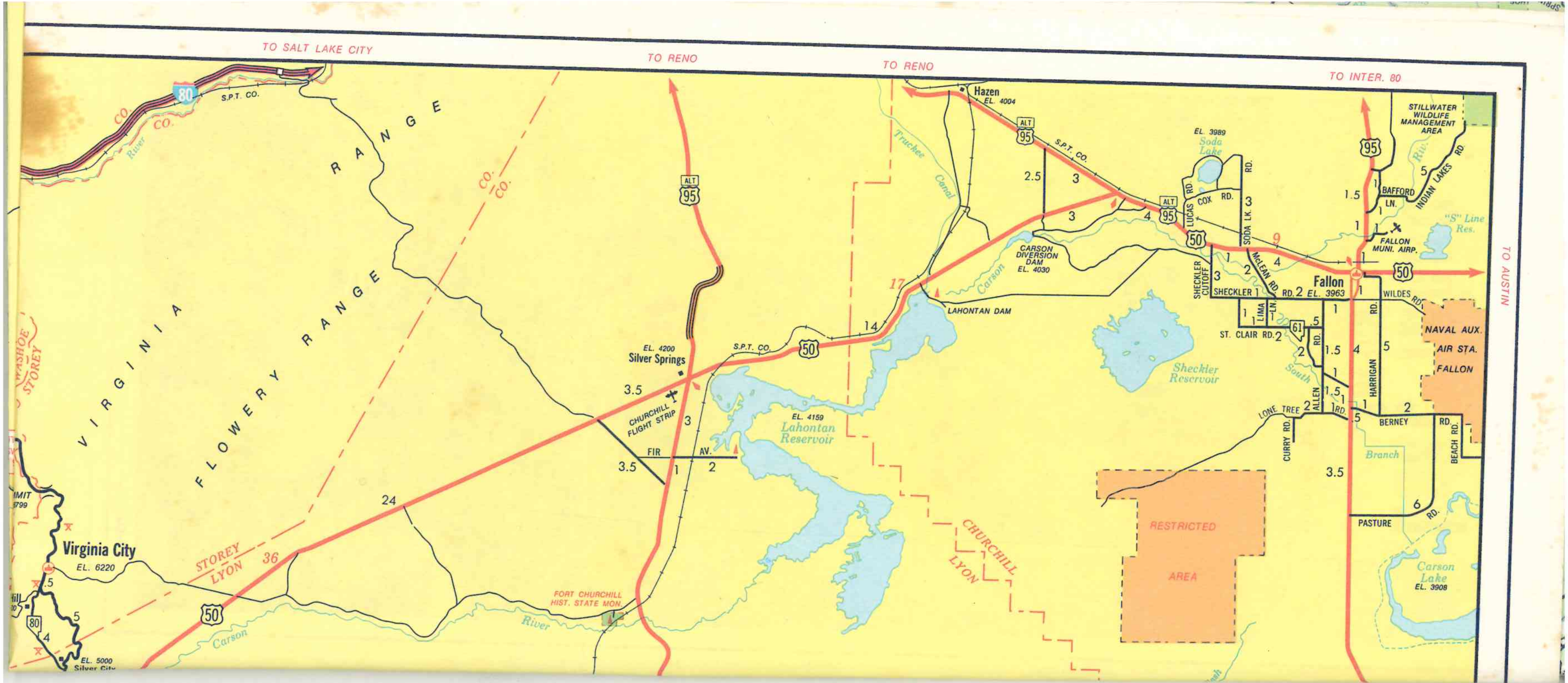

TO SALT LAKE CITY
TO RENO
TO RENO
TO INTER. 80
TO AUSTIN
80
S.P.T. CO.
CO.
CO.
River
VIRGINIA RANGE
FLOWERY RANGE
CO.
CO.
ALT 95
Hazen
EL. 4004
S.P.T. CO.
Truckee Canal
2.5
3
3
4
EL. 3989
Soda Lake
STILLWATER WILDLIFE MANAGEMENT AREA
95
Riv.
5
INDIAN LAKES RD.
BAFFORD LN.
1.5
1
1
1
1
"S" Line Res.
FALLON MUNI. AIRP.
LUCAS RD.
COX RD.
RD.
SODA LK. RD.
3
50
9
4
CARSON DIVERSION DAM
EL. 4030
Carson
SHECKLER CUTOFF
3
1
2
McLEAN RD.
SHECKLER 1
RD. 2
Fallon
EL. 3963
1
50
WILDES RD.
LIMA LN.
1
1
1
61
.5
ST. CLAIR RD. 2
RD.
2
1.5
4
5
RD.
HARRIGAN
NAVAL AUX. AIR STA. FALLON
17
LAHONTAN DAM
Sheckler Reservoir
South
1
1.5
1
ALLEN RD.
1
LONE TREE 2
.5
BERNEY
2
RD.
BEACH RD.
CURRY RD.
Branch
3.5
6
PASTURE
RD.
Carson Lake
EL. 3908
14
50
S.P.T. CO.
EL. 4200
Silver Springs
3.5
CHURCHILL FLIGHT STRIP
3
EL. 4159
Lahontan Reservoir
FIR AV.
1
2
3.5
24
CHURCHILL
LYON
RESTRICTED AREA
WASHOE
STOREY
STOREY
LYON
36
Virginia City
EL. 6220
.5
5
80
4
EL. 5000
Silver City
FORT CHURCHILL HIST. STATE MON.
River
Carson
50

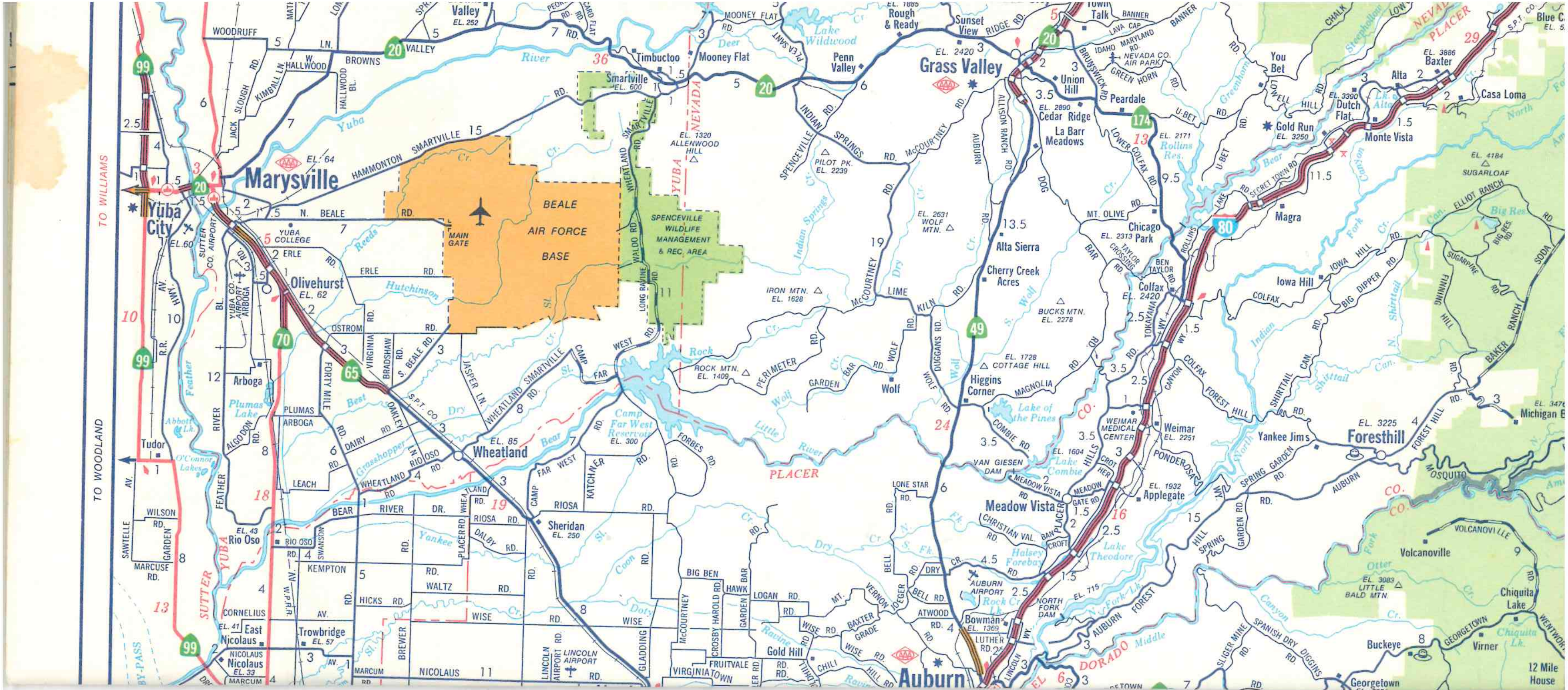

WOODRUFF
LN.
BROWNS
VALLEY
20
Valley
EL. 252
7 RD.
MOONEY FLAT
RD.
Deer
Timbuctoo
Mooney Flat
Lake Wildwood
PLEASANT
Rough & Ready
EL. 1885
Penn Valley
Sunset View
RIDGE RD.
EL. 2420
Grass Valley
Town Talk
BANNER
LAVA CAP
IDAHO MARYLAND RD.
NEVADA CO. AIR PARK
GREEN HORN
BRUNSWICK RD.
Union Hill
Peardale
174
Cedar Ridge
EL. 2890
La Barr Meadows
You Bet
LOWELL HILL
Baxter
EL. 3886
Alta
Casa Loma
Dutch Flat
EL. 3390
Lk. Alta
Gold Run
EL. 3250
Monte Vista
NEVADA
PLACER
29
Blue Ca
S.P.T. CO.
CHALK
Steephollow
Greenhorn
U-BET
North
Bear
Canyon
EL. 4184
SUGARLOAF
99
W. HALLWOOD
HALLWOOD BL.
KIMBALL LN.
JACK SLOUGH
River
36
Smartville
EL. 600
Yuba
HAMMONTON SMARTVILLE 15
Marysville
EL. 64
Yuba City
EL. 60
TO WILLIAMS
SUTTER CO. AIRPORT
N. BEALE
RD.
YUBA COLLEGE
ERLE
Olivehurst
EL. 62
Hutchinson
Reeds
OSTROM
MAIN GATE
BEALE AIR FORCE BASE
SMARTVILLE
WHEATLAND RD.
WALDO RD.
LONG RAVINE
SPENCEVILLE WILDLIFE MANAGEMENT & REC. AREA
YUBA
NEVADA
EL. 1320 ALLENWOOD HILL
INDIAN RD.
SPENCEVILLE
INDIAN SPRINGS RD.
PILOT PK. EL. 2239
McCOURTNEY RD.
Indian Springs
EL. 2631 WOLF MTN.
AUBURN RD.
ALLISON RANCH RD.
DOG BAR RD.
13.5
Alta Sierra
Cherry Creek Acres
IRON MTN. EL. 1628
LIME KILN RD.
BUCKS MTN. EL. 2278
49
MT. OLIVE
Chicago Park
EL. 2313
LOWER COLFAX RD.
Rollins Res.
EL. 2171
ROLLINS LAKE RD.
SECRET TOWN RD.
80
Magra
11.5
Big Res.
ELLIOT RANCH
Iowa Hill
IOWA HILL RD.
BIG DIPPER RD.
SUGARPINE
FINNING HILL
BAKER RANCH
Colfax
EL. 2420
BEN TAYLOR RD.
TAYLOR CROSSING RD.
TOKAYANA WY.
COLFAX
Indian
Shirttail
N.
YUBA CO. AIRPORT
ARBOGA
BL.
AV.
HWY.
10
70
ARBOGA
12
Arboga
Plumas Lake
Feather
RIVER
FORTY MILE
VIRGINIA
BRADSHAW
S. BEALE RD.
65
Best
JASPER LN.
WHEATLAND SMARTVILLE RD.
WEST RD.
CAMP FAR WEST RD.
Rock
ROCK MTN. EL. 1409
PERIMETER RD.
GARDEN BAR RD.
WOLF RD.
Wolf
DUGGANS RD.
EL. 1728 COTTAGE HILL
Higgins Corner
MAGNOLIA
Lake of the Pines
COMBIE RD.
99
R.R.
Abbott Lk.
Tudor
O'Connor Lakes
TO WOODLAND
ALGODON
PLUMAS
DAIRY RD.
OAKLEY
S.P.T. CO.
Dry
Wheatland
EL. 85
Bear
Camp Far West Reservoir
EL. 300
FORBES RD.
Little
Wolf
River
PLACER
24
VAN GIESEN DAM
Lake Combie
EL. 1604
MEADOW VISTA RD.
CO.
WEIMAR MEDICAL CENTER
Weimar
EL. 2251
PONDEROSA
Yankee Jims
FOREST HILL
SHIRTTAIL CAN.
Foresthill
EL. 3225
FOREST HILL RD.
Michigan B
EL. 3476
Grasshopper
RIO OSO
WHEATLAND RD.
LEACH
KATCHNER
FAR WEST
CAMP RD.
RIOSA RD.
18
10
FEATHER
AV.
WILSON RD.
GARDEN
SAWTELLE
MARCUSE RD.
8
Rio Oso
EL. 43
BEAR RIVER DR.
RIOSA RD.
DALBY RD.
19
Sheridan
EL. 250
Yankee
PLACER RD.
LONE STAR RD.
Meadow Vista
CHRISTIAN VAL. RD.
Halsey Forebay
MEADOW GATE RD.
PLACER HILLS RD.
16
Applegate
EL. 1932
SPRING GARDEN RD.
AUBURN RD.
MOSQUITO
CO.
North Fork
SUTTER
YUBA
13
SWANSON
KEMPTON
HICKS RD.
WALTZ RD.
WISE RD.
Coon
Doty
BIG BEN
HAWK
CROSBY HAROLD RD.
GARDEN BAR
LOGAN RD.
McCOURTNEY
MT. VERNON
JOEGER
BELL RD.
BELL
DRY CR.
AUBURN AIRPORT
Rock Cr. Lk.
ATWOOD RD.
Bowman
EL. 1369
NORTH FORK DAM
EL. 715
AUBURN FOREST
Lake Theodore
HILL SPRING
GARDEN RD.
VOLCANOVILLE
Volcanoville
Otter
EL. 3083 LITTLE BALD MTN.
Chiquita Lake
WENTWORTH
CORNELIUS
W.P.R.R.
East Nicolaus
EL. 41
Trowbridge
EL. 57
BREWER
LINCOLN AIRPORT RD.
LINCOLN AIRPORT
GLADDING
WISE
Ravine
Gold Hill
BAXTER GRADE
WISE RD.
CHILI HILL
LUTHER RD.
LINCOLN WY.
EL DORADO
Middle
SLUGER MINE RD.
SPANISH DRY DIGGINS RD.
Canyon
GEORGETOWN
Buckeye
Virner
Chiquita Lk.
12 Mile House
BY-PASS
99
NICOLAUS
Nicolaus
EL. 33
MARCUM
NICOLAUS
AV.
FRUITVALE RD.
VIRGINIATOWN
Auburn
Georgetown

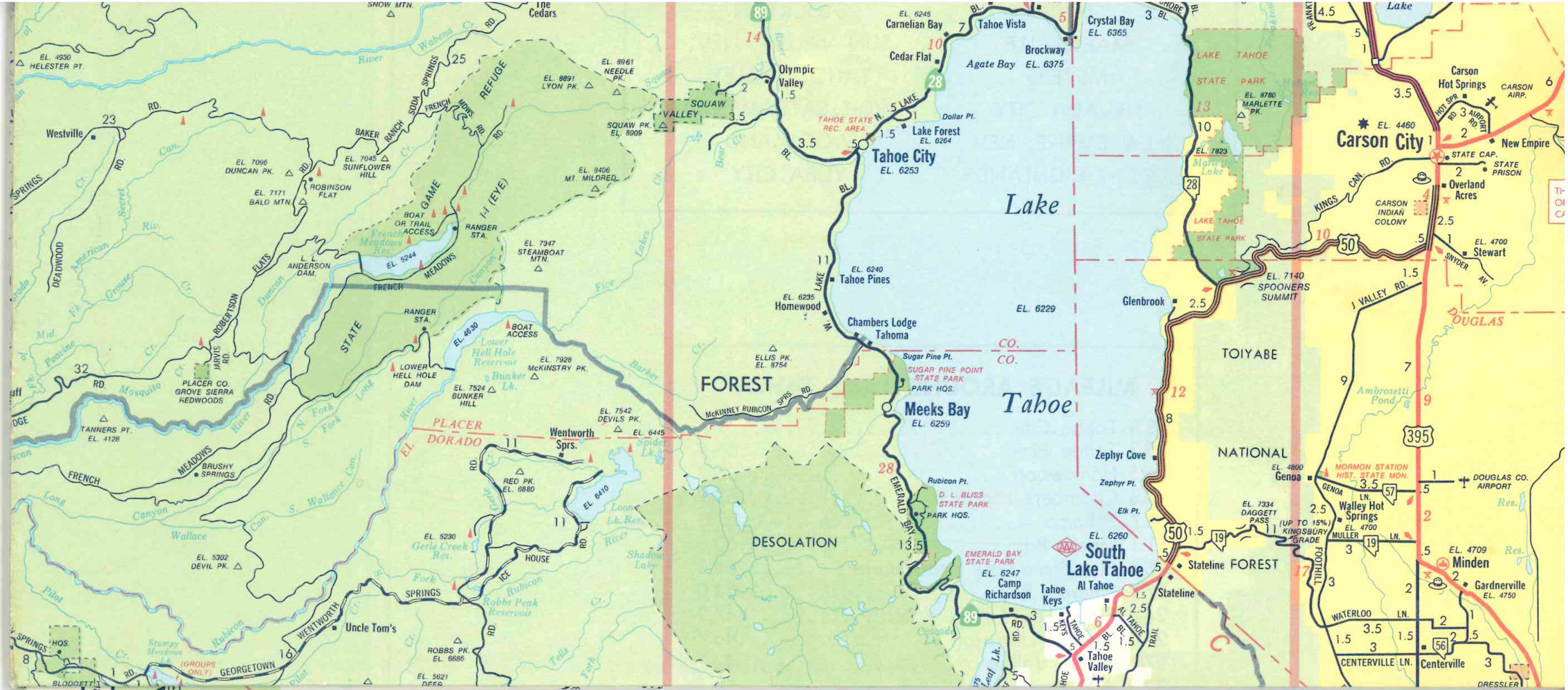
SNOW MTN.
The Cedars
EL. 4930 HELESTER PT.
River
Wabena Cr.
RD.
SODA SPRINGS
25
REFUGE
FRENCH MDWS. RD.
BAKER RANCH
EL. 8891 LYON PK.
EL. 8961 NEEDLE PK.
Squaw
SQUAW VALLEY
EL. 8909 SQUAW PK.
Westville
23
RD.
EL. 7096 DUNCAN PK.
EL. 7045 SUNFLOWER HILL
ROBINSON FLAT
EL. 7171 BALD MTN.
EL. 8406 MT. MILDRED
GAME
I-I (EYE)
BOAT OR TRAIL ACCESS
RANGER STA.
French Meadows Res.
EL. 5244
MEADOWS
EL. 7347 STEAMBOAT MTN.
L. L. ANDERSON DAM
FRENCH
DEADWOOD
American
Secret
Riv.
Grouse
Duncan
FLATS
ROBERTSON
JARVIS RD.
SPRINGS
Mid. Fk.
Peavine Cr.
32
RD.
Mosquito Cr.
PLACER CO. GROVE SIERRA REDWOODS
STATE
RANGER STA.
EL. 4630
BOAT ACCESS
Lower Hell Hole Reservoir
LOWER HELL HOLE DAM
EL. 7928 McKINSTRY PK.
Bunker Lk.
EL. 7524 BUNKER HILL
TANNERS PT. EL. 4128
MEADOWS
BRUSHY SPRINGS
FRENCH
Long
Canyon
S. Wallace Can.
Wallace
EL. 5302 DEVIL PK.
Pilot
N. Fork
S. Fork
Long
River
Rubicon
PLACER
EL DORADO
Wentworth Sprs.
11
EL. 7542 DEVILS PK.
EL. 6445
Spider Lk.
RD.
RED PK. EL. 6880
Gerle Cr.
EL. 6410
Loon Lk. Res.
11
RD.
HOUSE
ICE
EL. 5230 Gerle Creek Res.
Fork
SPRINGS
Rubicon
Robbs Peak Reservoir
WENTWORTH
Uncle Tom's
ROBBS PK. EL. 6686
EL. 5621 DEER
Stumpy Meadows Lk.
(GROUPS ONLY)
GEORGETOWN
16
SPRINGS
HQS.
8
BLODGETT
RD.
Barker
Fine
Lakes
Bear Cr.
89
14
River
Olympic Valley 1.5
2
3.5
FOREST
EL. 8754 ELLIS PK.
McKINNEY RUBICON SPRS. RD.
DESOLATION
Shadow Lake
Cascade Lk.
Leaf Lk.
EL. 6245 Carnelian Bay
7
Tahoe Vista
5
10
Cedar Flat
28
Crystal Bay EL. 6365
3
SHORE BL.
Brockway EL. 6375
Agate Bay
TAHOE STATE REC. AREA
N. LAKE
.5
Dollar Pt.
Lake Forest EL. 6264
1.5
1
3.5
5
BL.
Tahoe City EL. 6253
BL.
Lake
11
EL. 6240 Tahoe Pines
W. LAKE
EL. 6235 Homewood
Chambers Lodge
Tahoma
EL. 6229
CO.
CO.
Sugar Pine Pt.
SUGAR PINE POINT STATE PARK
PARK HQS.
Meeks Bay EL. 6259
Tahoe
28
EMERALD BAY
Rubicon Pt.
D. L. BLISS STATE PARK
PARK HQS.
13.5
EMERALD BAY STATE PARK
EL. 6247 Camp Richardson
Tahoe Keys
Al Tahoe
South Lake Tahoe
EL. 6260
AAA
89
3
RD.
1.5
KEYS
TAHOE
6
5
1.5
BL.
AL TAHOE BL.
1.5
2.5
TRAIL
1.5
Tahoe Valley
TAHOE
Zephyr Cove
Zephyr Pt.
Elk Pt.
Glenbrook
2.5
12
8
50
1.5
5
.5
Stateline
Stateline FOREST
C
LAKE TAHOE STATE PARK
13
EL. 8780 MARLETTE PK.
10
EL. 7823
Marlette Lake
28
LAKE TAHOE STATE PARK
EL. 7140 SPOONERS SUMMIT
TOIYABE
NATIONAL
19
11
EL. 7334 DAGGETT PASS
(UP TO 15%) KINGSBURY GRADE
FOOTHILL
17
FRANKTOWN
4.5
.5
1
Lake
Carson Hot Springs
CARSON AIRP.
6
3.5
HOT SPR. RD.
3
AIRPORT RD.
EL. 4460
Carson City
1
2
New Empire
STATE CAP.
STATE PRISON
2
KINGS CAN. RD.
Overland Acres
4
CARSON INDIAN COLONY
2.5
10
50
.5
1
EL. 4700 Stewart
SNYDER AV.
1.5
J VALLEY RD.
DOUGLAS
7
9
Ambrosetti Pond
9
395
EL. 4800 Genoa
MORMON STATION HIST. STATE MON.
GENOA LN.
3.5
57
1
.5
DOUGLAS CO. AIRPORT
2.5
Walley Hot Springs EL. 4700
MULLER LN.
19
3
2
Res.
EL. 4709 Minden
.5
Res.
2
Gardnerville EL. 4750
3
2
WATERLOO LN.
2
3.5
1.5
3
1.5
1
.5
56
2
CENTERVILLE LN.
Centerville
3
DRESSLER
TH OF CA

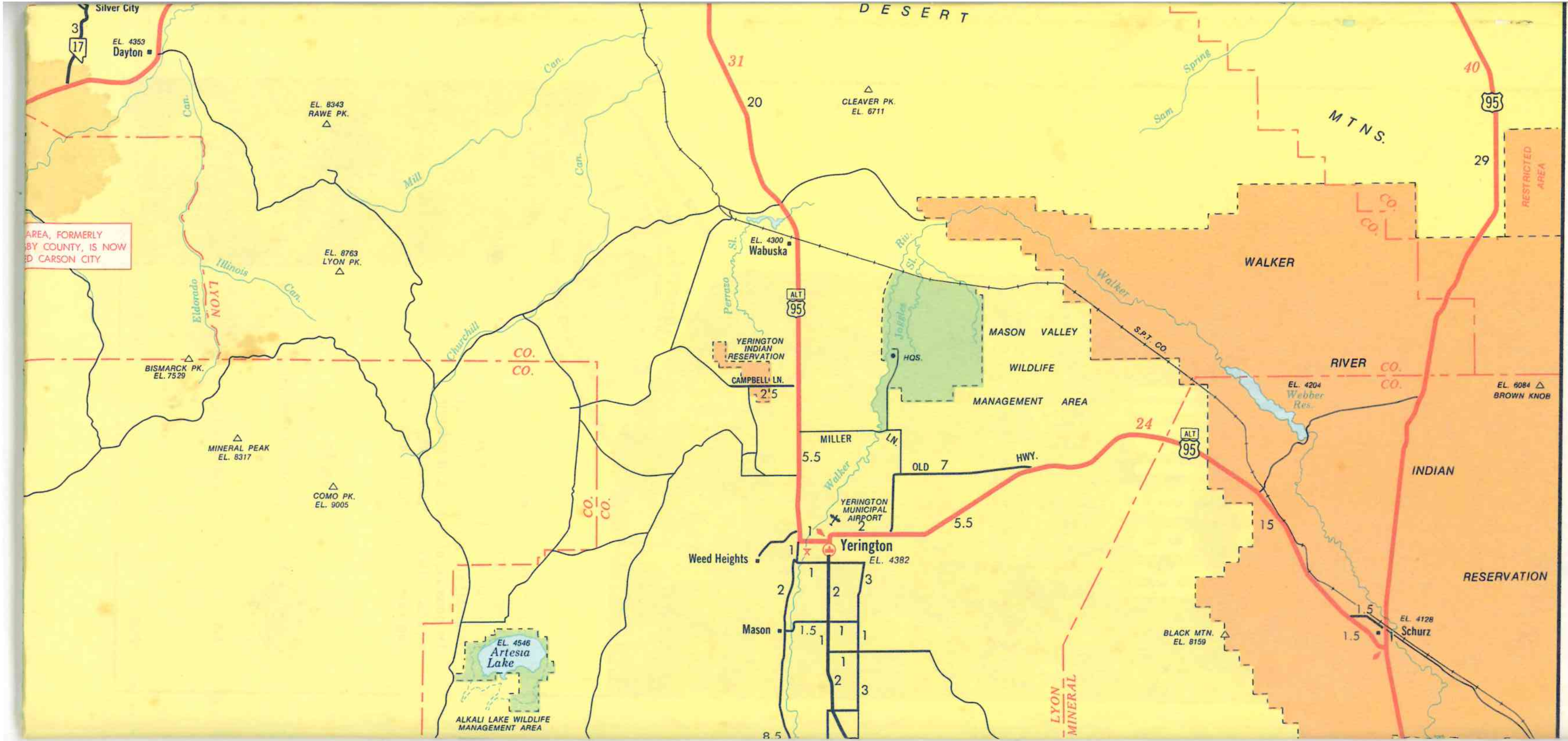
Silver City
3
17
EL. 4353
Dayton
DESERT
31
20
CLEAVER PK.
EL. 6711
40
95
Spring
Sam
MTNS.
29
RESTRICTED AREA
Can.
Can.
EL. 8343
RAWE PK.
Mill
Can.
AREA, FORMERLY
BY COUNTY, IS NOW
D CARSON CITY
EL. 8763
LYON PK.
Illinois
Can.
Eldorado
LYON
EL. 4300
Wabuska
Sl.
Perraso
ALT
95
Riv.
Sl.
Walker
CO.
CO.
WALKER
Jaksler
Churchill
CO.
CO.
YERINGTON
INDIAN
RESERVATION
CAMPBELL LN.
2.5
HQS.
MASON VALLEY
WILDLIFE
MANAGEMENT AREA
S.P.T. CO.
RIVER
CO.
CO.
EL. 4204
Webber
Res.
EL. 6084
BROWN KNOB
BISMARCK PK.
EL. 7529
MINERAL PEAK
EL. 8317
COMO PK.
EL. 9005
CO.
CO.
MILLER
LN.
5.5
Walker
OLD 7
HWY.
24
ALT
95
INDIAN
YERINGTON
MUNICIPAL
AIRPORT
2
5.5
1
1
Yerington
EL. 4382
Weed Heights
15
1
2
2
3
RESERVATION
Mason
1.5
1
1
1
1
2
3
EL. 4546
Artesia
Lake
ALKALI LAKE WILDLIFE
MANAGEMENT AREA
8.5
LYON
MINERAL
BLACK MTN.
EL. 8159
1.5
EL. 4128
Schurz
1.5

FOR ADJOINING AREA SEE SACRAMENTO VALLEY REGION MAP

TO WOODLAND

TO SAN FRANCISCO

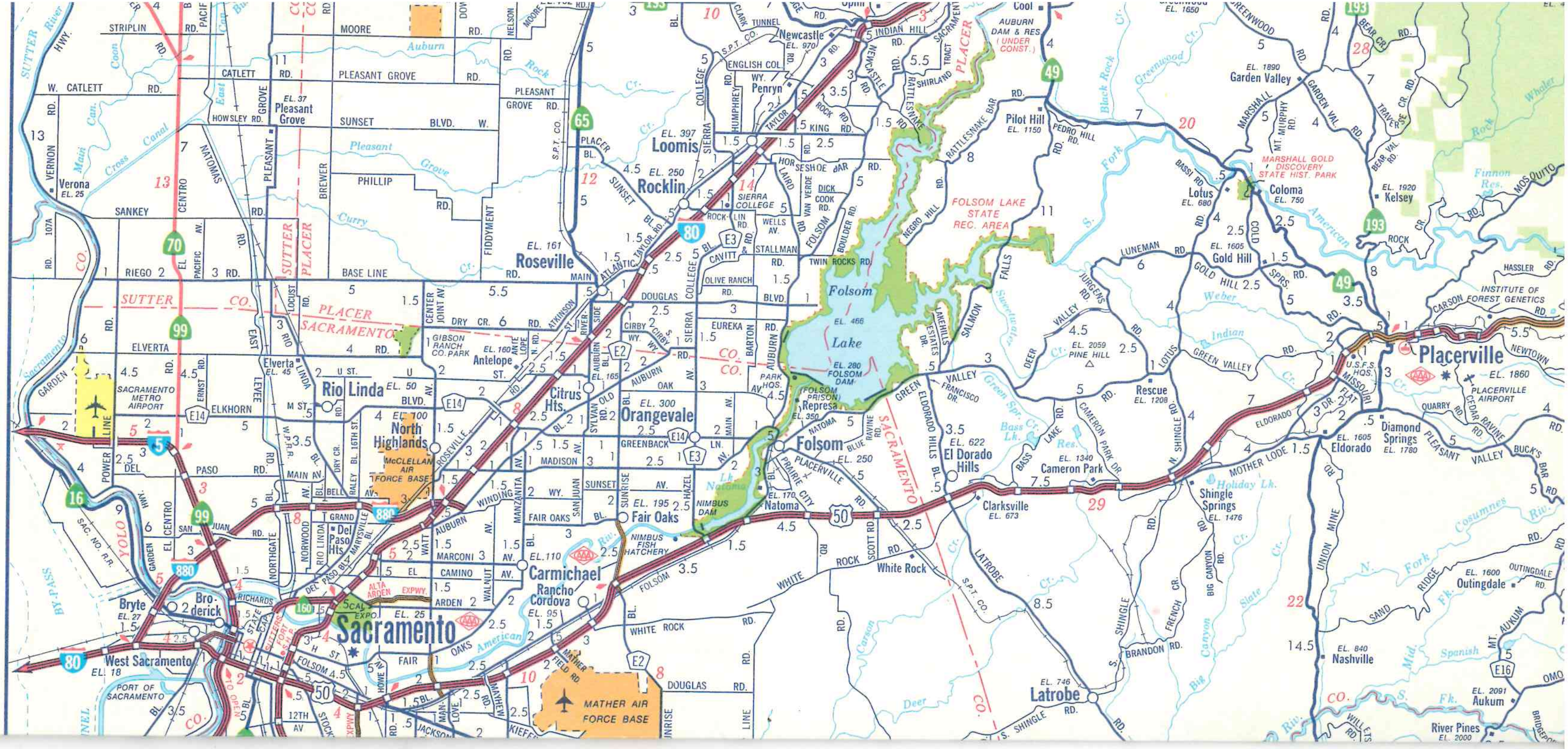
Pleasant Grove
EL. 37
Verona
EL. 25
Loomis
EL. 397
Rocklin
EL. 250
Roseville
EL. 161
Newcastle
EL. 970
Penryn
Sierra College
Folsom Lake
EL. 466
Folsom Dam
EL. 280
FOLSOM LAKE STATE REC. AREA
Pilot Hill
EL. 1150
Garden Valley
EL. 1890
Marshall Gold Discovery State Hist. Park
Coloma
EL. 750
Lotus
EL. 680
Kelsey
EL. 1920
Gold Hill
EL. 1605
Cool
Auburn Dam & Res (Under Const.)
Elverta
EL. 45
Rio Linda
EL. 50
Antelope
EL. 160
Citrus Hts.
Orangevale
EL. 300
Represa
(Folsom Prison)
EL. 350
Folsom
EL. 250
Natoma
EL. 170
Nimbus Dam
Lake Natoma
Nimbus Fish Hatchery
Fair Oaks
EL. 195
Carmichael
EL. 110
Rancho Cordova
EL. 95
North Highlands
McClellan Air Force Base
Del Paso Hts.
Sacramento
EL. 25
West Sacramento
EL. 18
Bryte
EL. 27
Broderick
Sacramento Metro Airport
Port of Sacramento
Mather Air Force Base
Cal Expo
White Rock
Clarksville
EL. 673
El Dorado Hills
EL. 622
Cameron Park
EL. 1340
Rescue
EL. 1208
Pine Hill
EL. 2059
Shingle Springs
EL. 1476
Holiday Lk.
Placerville
EL. 1860
Placerville Airport
Institute of Forest Genetics
Diamond Springs
EL. 1780
Eldorado
EL. 1605
Latrobe
EL. 746
Nashville
EL. 840
Outingdale
EL. 1600
Aukum
EL. 2091
River Pines
EL. 2000
SUTTER CO.
PLACER CO.
SACRAMENTO CO.
YOLO CO.
American Riv.
Sacramento River
80
5
50
99
65
70
16
49
193
880
160
E3
E14
E2
E16

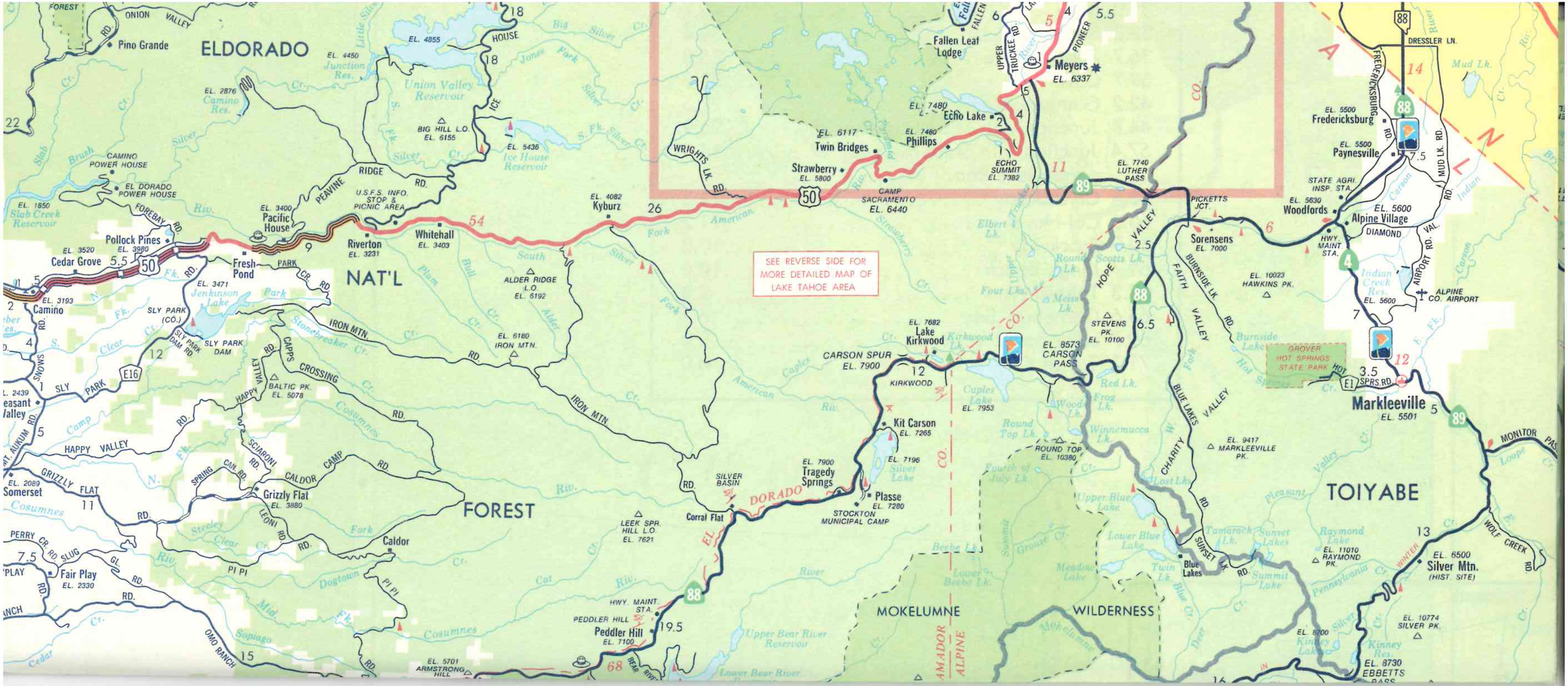
SEE REVERSE SIDE FOR MORE DETAILED MAP OF LAKE TAHOE AREA
ELDORADO
NAT'L
FOREST
TOIYABE
MOKELUMNE
WILDERNESS
Pino Grande
ONION VALLEY
EL. 4855
HOUSE
EL. 4450 Junction Res.
Union Valley Reservoir
EL. 2876 Camino Res.
BIG HILL L.O. EL. 6155
EL. 5436 Ice House Reservoir
CAMINO POWER HOUSE
EL DORADO POWER HOUSE
EL. 1850 Slab Creek Reservoir
FOREBAY RD.
PEAVINE RIDGE RD.
U.S.F.S. INFO. STOP & PICNIC AREA
EL. 3400 Pacific House
Pollock Pines EL. 3980
EL. 3520 Cedar Grove
Fresh Pond
Riverton EL. 3231
Whitehall EL. 3403
EL. 4082 Kyburz
ALDER RIDGE L.O. EL. 6192
EL. 6180 IRON MTN.
IRON MTN. RD.
EL. 3193 Camino
EL. 3471 Jenkinson Lake
SLY PARK (CO.)
SLY PARK DAM
SLY PARK RD.
SNOWS RD.
E16
EL. 2439 Pleasant Valley
BALTIC PK. EL. 5078
HAPPY VALLEY RD.
CAPPS CROSSING RD.
SCIARONI RD.
SPRING CAN. RD.
CALDOR CAMP RD.
Grizzly Flat EL. 3880
LEONI RD.
Caldor
EL. 2089 Somerset
GRIZZLY FLAT RD.
PERRY CR. RD.
SLUG GL. RD.
Fair Play EL. 2330
PI PI
OMO RANCH RD.
Cosumnes
EL. 5701 ARMSTRONG HILL
LEEK SPR. HILL L.O. EL. 7621
Corral Flat
SILVER BASIN
EL DORADO
HWY. MAINT. STA.
PEDDLER HILL
Peddler Hill EL. 7100
EL. 7900 Tragedy Springs
Plasse EL. 7280
STOCKTON MUNICIPAL CAMP
Kit Carson EL. 7265
EL. 7196 Silver Lake
CARSON SPUR EL. 7900
EL. 7682 Lake Kirkwood
KIRKWOOD
Caples Lake EL. 7953
EL. 8573 CARSON PASS
ROUND TOP EL. 10380
AMADOR CO.
ALPINE CO.
Upper Bear River Reservoir
Lower Bear River
WRIGHTS LK. RD.
EL. 6117 Twin Bridges
Strawberry EL. 5800
EL. 7480 Phillips
EL. 7480 Echo Lake
ECHO SUMMIT EL. 7382
CAMP SACRAMENTO EL. 6440
Fallen Leaf Lodge
UPPER TRUCKEE RD.
PIONEER
Meyers EL. 6337
EL. 7740 LUTHER PASS
PICKETTS JCT.
HOPE VALLEY
Sorensens EL. 7000
STEVENS PK. EL. 10100
BURNSIDE LK. RD.
FAITH VALLEY
BLUE LAKES RD.
CHARITY VALLEY
EL. 10023 HAWKINS PK.
EL. 9417 MARKLEEVILLE PK.
GROVER HOT SPRINGS STATE PARK
HOT SPRS. RD.
Markleeville EL. 5501
MONITOR PASS
WOLF CREEK RD.
EL. 6500 Silver Mtn. (HIST. SITE)
EL. 11010 RAYMOND PK.
EL. 10774 SILVER PK.
EL. 8200 Kinney Lakes
Kinney Res.
EL. 8730 EBBETTS PASS
SUNSET LK. RD.
Blue Lakes
EL. 5500 Fredericksburg
EL. 5500 Paynesville
FREDERICKSBURG RD.
MUD LK. RD.
DRESSLER LN.
STATE AGRI. INSP. STA.
EL. 5630 Woodfords
EL. 5600 Alpine Village
DIAMOND VAL. RD.
HWY MAINT STA.
Indian Creek Res. EL. 5600
AIRPORT RD.
ALPINE CO. AIRPORT
50
54
88
89
4
E1
E16
68

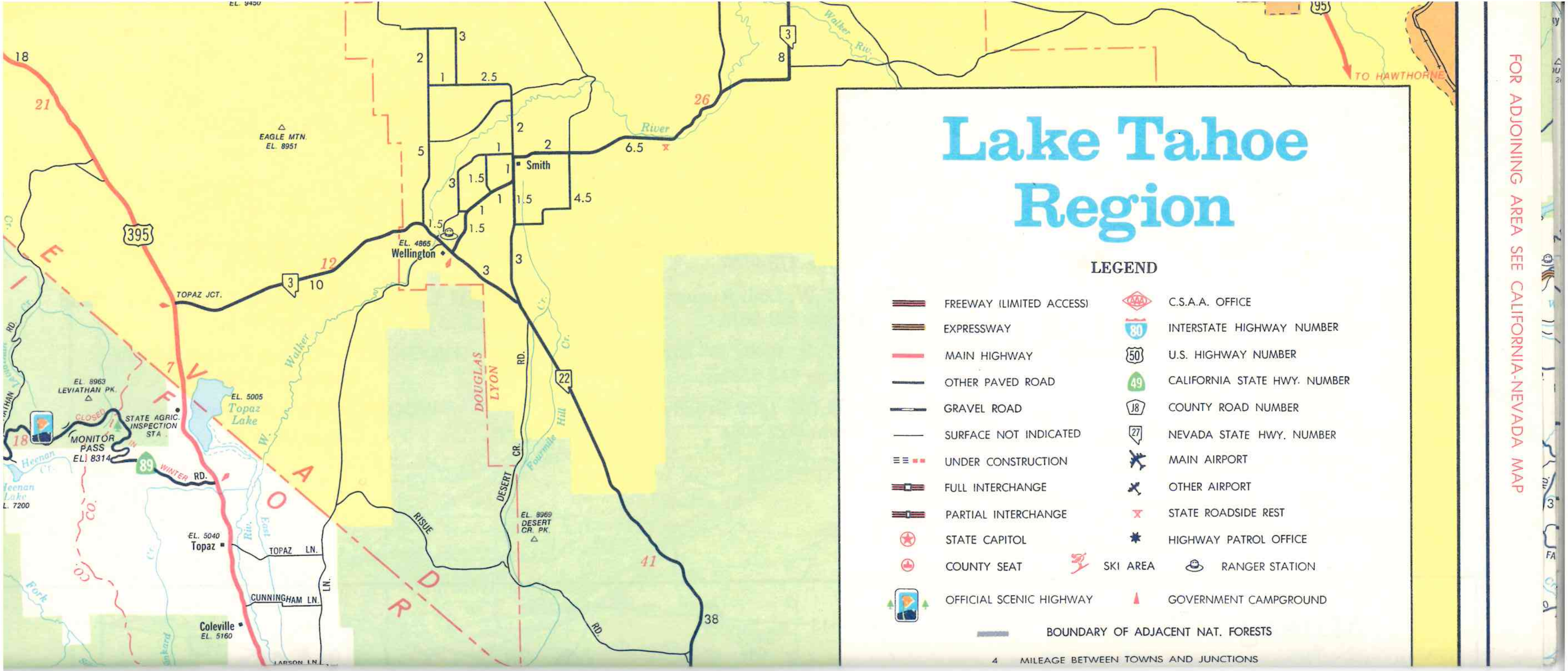
EL. 9450
18
21
EAGLE MTN.
EL. 8951
395
TOPAZ JCT.
3
10
12
EL. 4865
Wellington
Smith
2
3
1
2.5
5
1.5
1
4.5
6.5
26
River
Walker Riv.
8
3
95
TO HAWTHORNE
22
RD.
DESERT CR.
DOUGLAS
LYON
Fourmile
Hill
Cr.
Walker
W.
EL. 8969
DESERT
CR. PK.
41
38
RISUE
RD
EL. 5005
Topaz
Lake
STATE AGRIC. INSPECTION STA.
EL. 8963
LEVIATHAN PK.
CLOSED
MONITOR
PASS
EL. 8314
89
WINTER RD.
18
Heenan Cr.
Heenan
Lake
EL. 7200
TOIYABE NATIONAL FOREST
EL. 5040
Topaz
TOPAZ LN.
CUNNINGHAM LN.
LN.
Coleville
EL. 5160
LARSON LN.
East
Riv.
Fork
CO.
RD.
17

Lake Tahoe Region

LEGEND

- FREEWAY (LIMITED ACCESS)
- EXPRESSWAY
- MAIN HIGHWAY
- OTHER PAVED ROAD
- GRAVEL ROAD
- SURFACE NOT INDICATED
- UNDER CONSTRUCTION
- FULL INTERCHANGE
- PARTIAL INTERCHANGE
- STATE CAPITOL
- COUNTY SEAT
- OFFICIAL SCENIC HIGHWAY
- C.S.A.A. OFFICE
- 80 INTERSTATE HIGHWAY NUMBER
- 50 U.S. HIGHWAY NUMBER
- 49 CALIFORNIA STATE HWY. NUMBER
- J8 COUNTY ROAD NUMBER
- 27 NEVADA STATE HWY. NUMBER
- MAIN AIRPORT
- OTHER AIRPORT
- STATE ROADSIDE REST
- HIGHWAY PATROL OFFICE
- SKI AREA
- RANGER STATION
- GOVERNMENT CAMPGROUND
- BOUNDARY OF ADJACENT NAT. FORESTS
- 4 MILEAGE BETWEEN TOWNS AND JUNCTIONS

FOR ADJOINING AREA SEE CALIFORNIA-NEVADA MAP

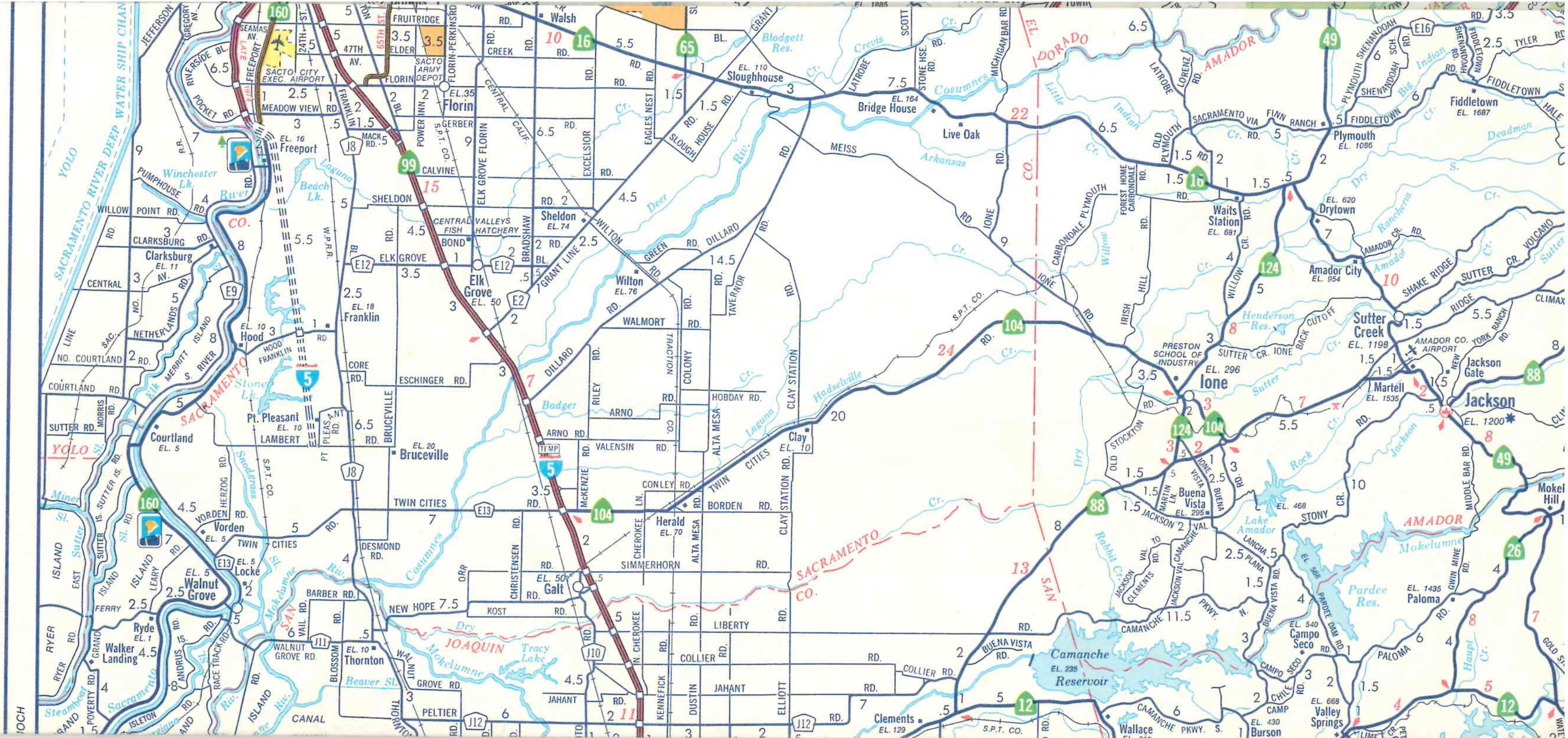
SACRAMENTO RIVER DEEP WATER SHIP CHANNEL
YOLO
Freeport
Sacto City Exec. Airport
Florin
Walsh
Sloughhouse
Bridge House
Live Oak
Blodgett Res.
Cosumnes
Deer Cr.
Laguna
Beach Lk.
Winchester Lk.
Pumphouse
Clarksburg
Sheldon
Calvine
Elk Grove
Franklin
Wilton
Hood
Stone Lk.
Pt. Pleasant
Lambert
Courtland
Bruceville
Herald
Clay
Vorden
Locke
Walnut Grove
Ryde
Walker Landing
Thornton
Galt
Clements
Tracy Lake
Mokelumne
Dry Cr.
Beaver Sl.
Sacramento Co.
San Joaquin
Yolo
El Dorado Co.
Amador
Latrobe
Plymouth
Fiddletown
Drytown
Amador City
Sutter Creek
Waits Station
Ione
Martell
Jackson
Jackson Gate
Buena Vista
Lake Amador
Pardee Res.
Paloma
Camanche Reservoir
Campo Seco
Valley Springs
Burson
Wallace
Mokelumne Hill
Preston School of Industry
Amador Co. Airport
Central Valleys Fish Hatchery
Arkansas
Henderson Res.
Rabbit Cr.
Jackson Cr.
Sutter Cr.
Rancheria
Dry Cr.
Indian Cr.
Willow Cr.
Dillard Rd.
Twin Cities Rd.
Walmort Rd.
Meiss Rd.
Ione Rd.
Shake Ridge Rd.
Sutter Ridge Rd.
Volcano
Climax
Camanche Pkwy.
Buena Vista Rd.
Collier Rd.
Jahant Rd.
Peltier Rd.
Liberty Rd.
Simmerhorn Rd.
Kost Rd.
New Hope
Arno Rd.
Valensin Rd.
Eschinger Rd.
Core Rd.
Bond
Grant Line
Excelsior Rd.
Eagles Nest Rd.
Florin-Perkins Rd.
Elk Grove Florin Rd.
Bradshaw
Power Inn Rd.
Franklin Bl.
Meadowview Rd.
47th Av.
Elder
Fruitridge
Sacto Army Depot
16
65
99
5
160
104
124
88
49
26
12
J8
J10
J11
J12
E2
E9
E12
E13
E16

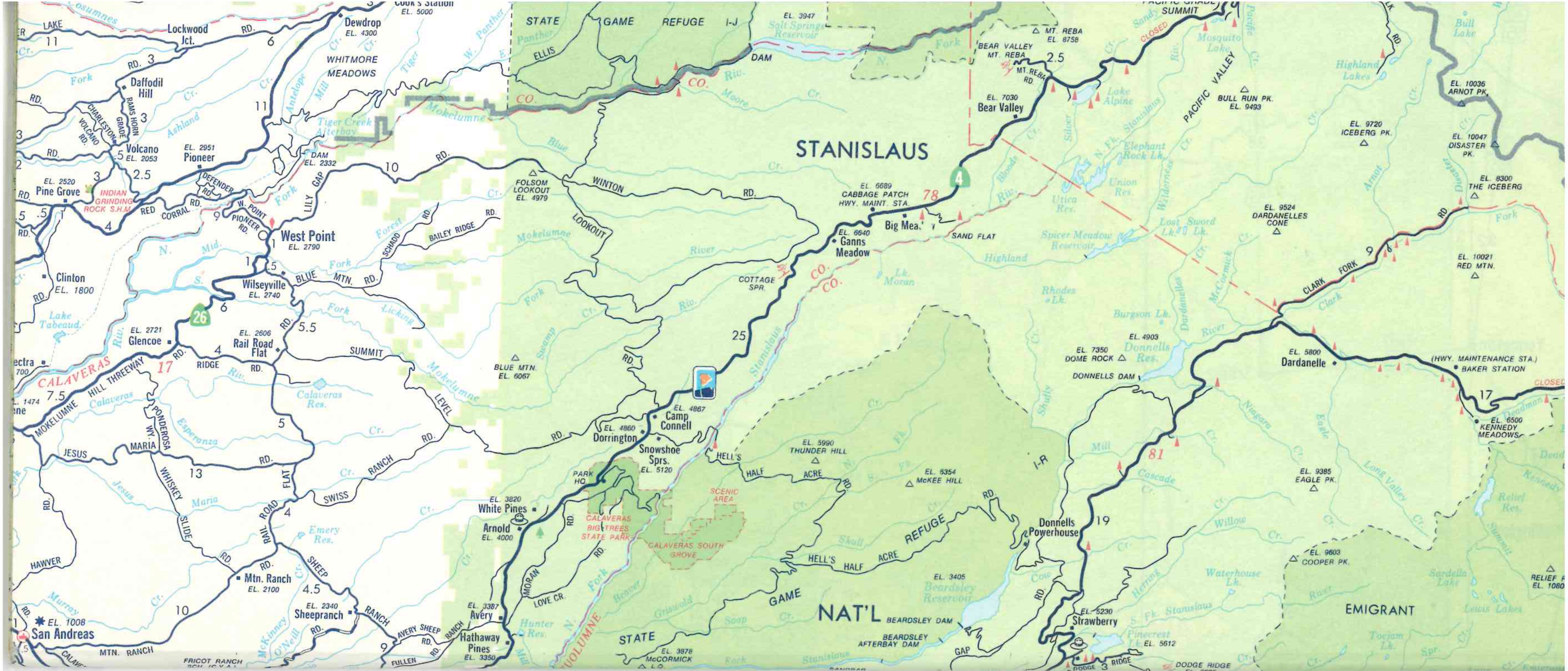

Cook's Station
EL. 5000
Lockwood Jct.
LAKE
Dewdrop
EL. 4300
WHITMORE MEADOWS
STATE GAME REFUGE I-J
Panther
ELLIS
EL. 3947
Salt Springs Reservoir
DAM
Fork
N.
BEAR VALLEY MT. REBA
MT. REBA
EL. 8758
MT. REBA RD.
2.5
PACIFIC GRADE SUMMIT
CLOSED
Mosquito Lake
Highland Lakes
Bull Lake
Daffodil Hill
RAMS HORN GRADE
CHARLESTON RD.
VOLCANO RD.
Ashland
Antelope
Mill
Tiger
W. Panther
Tiger Creek Afterbay
Mokelumne
CO.
Moore
Cr.
Blue
EL. 7030
Bear Valley
Lake Alpine
BULL RUN PK.
EL. 9493
PACIFIC VALLEY
EL. 10036
ARNOT PK.
Volcano
EL. 2053
EL. 2951
Pioneer
DAM
EL. 2332
STANISLAUS
EL. 9720
ICEBERG PK.
EL. 10047
DISASTER PK.
Pine Grove
EL. 2520
INDIAN GRINDING ROCK S.H.M.
DEFENDER RD.
RED CORRAL RD.
W. POINT PIONEER RD.
Fork
LILY GAP
10
RD.
FOLSOM LOOKOUT
EL. 4979
WINTON RD.
EL. 6689
CABBAGE PATCH HWY. MAINT. STA.
78
4
Elephant Rock Lk.
Union Res.
Utica Res.
Blood
Silver
Wilderness
Arnot
EL. 8300
THE ICEBERG
Dardanelles
West Point
EL. 2790
Mid.
N.
Forest
SCHADD RD.
BAILEY RIDGE RD.
LOOKOUT
Mokelumne
River
EL. 6640
Ganns Meadow
Big Meadow
SAND FLAT
Spicer Meadow Reservoir
Highland
Lost Lk.
Sword Lk.
EL. 9524
DARDANELLES CONE
Fork
Clinton
EL. 1800
Wilseyville
EL. 2740
BLUE MTN. RD.
S.
COTTAGE SPR.
CO.
Lk. Moran
Rhodes Lk.
McCormick
EL. 10021
RED MTN.
CLARK FORK RD
9
Clark
Lake Tabeaud
26
6
Licking
Fork
EL. 2721
Glencoe
EL. 2606
Rail Road Flat
5.5
Swamp
Riv.
Burgson Lk.
EL. 4903
Donnells Res.
EL. 7350
DOME ROCK
DONNELLS DAM
River
EL. 5800
Dardanelle
(HWY. MAINTENANCE STA.)
BAKER STATION
CLOSED
17
Electra
CALAVERAS
17
HILL THREEWAY
MOKELUMNE
RIDGE RD.
SUMMIT
Mokelumne
Calaveras Res.
BLUE MTN.
EL. 6067
25
Stanislaus
EL. 6500
KENNEDY MEADOWS
Deadman
7.5
Calaveras
PONDEROSA WY.
Esperanza
LEVEL
EL. 4867
Camp Connell
Niagara
Eagle
JESUS MARIA RD.
WHISKEY SLIDE
13
FLAT
Cr.
RANCH
RD.
EL. 4860
Dorrington
Snowshoe Sprs.
EL. 5120
HELL'S HALF ACRE RD.
EL. 5990
THUNDER HILL
EL. 6354
McKEE HILL
I-R
Mill
81
Cascade
EL. 9385
EAGLE PK.
Long Valley
Relief Res.
Kennedy
Jesus
Maria
SWISS
PARK HQ.
SCENIC AREA
CALAVERAS BIG TREES STATE PARK
CALAVERAS SOUTH GROVE
Emery Res.
EL. 3820
White Pines
Arnold
EL. 4000
MORAN
Skull
REFUGE
Donnells Powerhouse
19
Willow
Summit
HAWVER
RAIL ROAD
SHEEP RANCH
Mtn. Ranch
EL. 2100
4.5
EL. 2340
Sheepranch
HELL'S HALF ACRE
EL. 3405
Beardsley Reservoir
Cow
Herring
Waterhouse Lk.
EL. 9603
COOPER PK.
Sardella Lake
RELIEF PK.
EL. 10808
Murray
EL. 1008
San Andreas
McKinney
O'Neill
AVERY SHEEP RANCH RD.
EL. 3387
Avery
Hunter Res.
LOVE CR.
TUOLUMNE
Beaver
Griswold
GAME
NAT'L
BEARDSLEY DAM
EL. 5230
Strawberry
S. Fk. Stanislaus
River
EMIGRANT
Lewis Lakes
Hathaway Pines
EL. 3350
FULLEN RD.
MTN. RANCH
FRICOT RANCH SCH.
9
STATE
EL. 3878
McCORMICK
Soap
Stanislaus
BEARDSLEY AFTERBAY DAM
GAP
Pinecrest
EL. 5612
DODGE RIDGE
3
Toejam Lk.

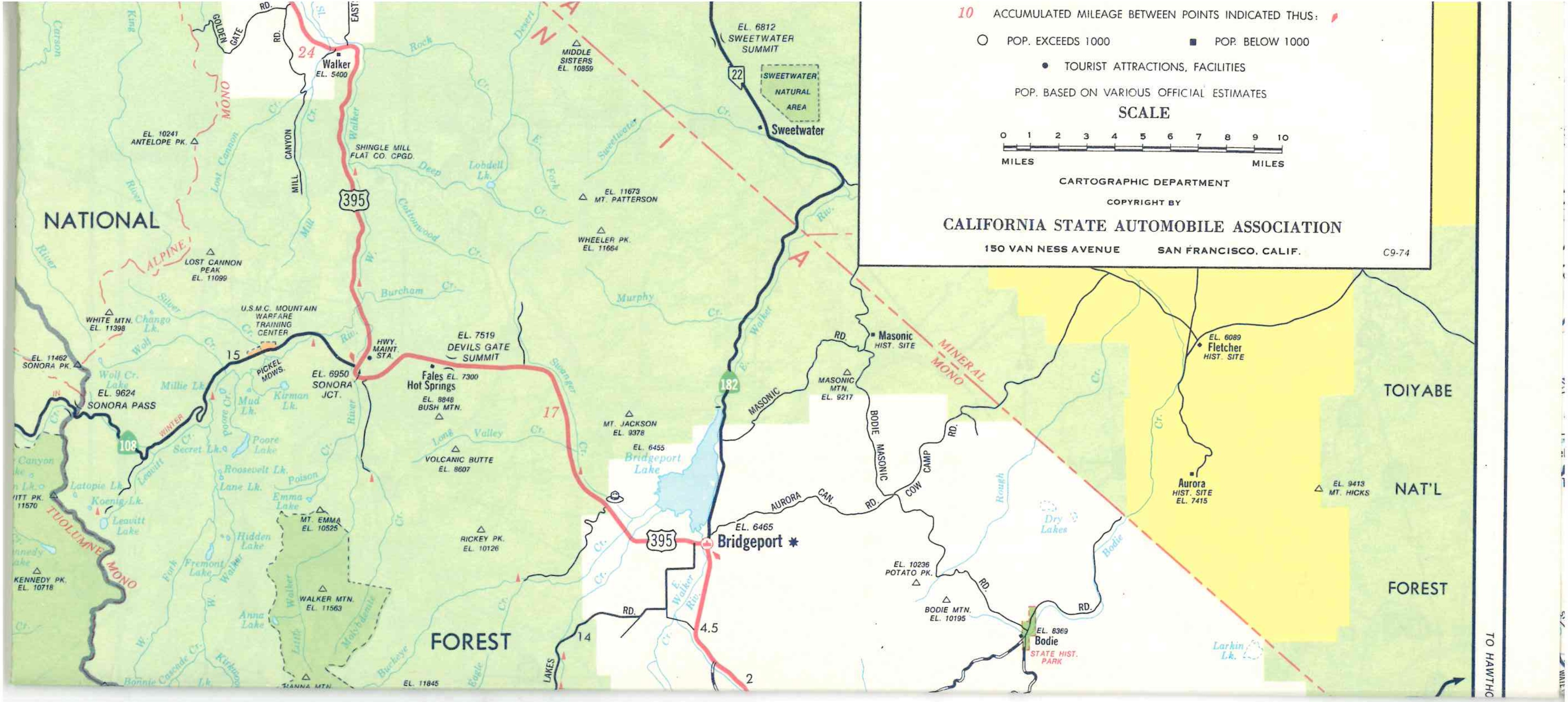

NATIONAL
FOREST
TOIYABE
NAT'L
FOREST
Walker
EL. 5400
24
GOLDEN GATE RD.
RD.
EAST
Carson
King
MONO
ALPINE
Rock
Desert
Cr.
Walker
EL. 10241
ANTELOPE PK.
CANYON
MILL
Mill
Lost Cannon
River
SHINGLE MILL
FLAT CO. CPGD.
Deep
Lobdell Lk.
Cottonwood
E. Fork
Sweetwater
EL. 11673
MT. PATTERSON
WHEELER PK.
EL. 11664
MIDDLE SISTERS
EL. 10859
EL. 6812
SWEETWATER SUMMIT
22
SWEETWATER NATURAL AREA
Sweetwater
Riv.
395
LOST CANNON PEAK
EL. 11099
W.
Burcham
Cr.
Murphy
WHITE MTN.
EL. 11398
Chango Lk.
Silver
U.S.M.C. MOUNTAIN WARFARE TRAINING CENTER
Wolf
15
HWY. MAINT. STA.
EL. 7519
DEVILS GATE SUMMIT
EL. 11462
SONORA PK.
Wolf Cr. Lake
EL. 9624
SONORA PASS
Millie Lk.
PICKEL MDWS.
EL. 6950
SONORA JCT.
Fales Hot Springs
EL. 7300
EL. 8848
BUSH MTN.
Swauger
17
Walker
E.
182
MASONIC
Masonic
HIST. SITE
RD.
MASONIC MTN.
EL. 9217
MINERAL
MONO
BODIE
MASONIC
RD.
CAMP
COW
Mud Lk.
Kirman Lk.
River
Long Valley
MT. JACKSON
EL. 9378
EL. 6455
Bridgeport Lake
108
WINTER
Secret Lk.
Poore Lake
Canyon
Latopie Lk.
Leavitt
Roosevelt Lk.
Lane Lk.
Poison
VOLCANIC BUTTE
EL. 8607
Emma Lake
MT. EMMA
EL. 10525
Koenig Lk.
Leavitt Lake
AURORA CAN. RD.
EL. 6465
Bridgeport
395
Rough
Dry Lakes
Cr.
EL. 6089
Fletcher
HIST. SITE
Aurora
HIST. SITE
EL. 7415
EL. 9413
MT. HICKS
TUOLUMNE
MONO
Hidden Lake
RICKEY PK.
EL. 10126
Fremont Lake
Fork
W.
Walker
E. Walker Riv.
EL. 10236
POTATO PK.
RD.
BODIE MTN.
EL. 10195
Bodie
KENNEDY PK.
EL. 10718
WALKER MTN.
EL. 11563
Anna Lake
Little Walker
Molybdenite
RD.
14
4.5
EL. 8369
Bodie
STATE HIST. PARK
RD.
Larkin Lk.
Bonnie
Cascade Cr.
Kirkwood
HANNA MTN.
Buckeye
EL. 11845
Eagle
LAKES
2
TO HAWTHO

10 ACCUMULATED MILEAGE BETWEEN POINTS INDICATED THUS:

○ POP. EXCEEDS 1000 ■ POP. BELOW 1000

● TOURIST ATTRACTIONS, FACILITIES

POP. BASED ON VARIOUS OFFICIAL ESTIMATES

SCALE

0 1 2 3 4 5 6 7 8 9 10

MILES MILES

CARTOGRAPHIC DEPARTMENT

COPYRIGHT BY

CALIFORNIA STATE AUTOMOBILE ASSOCIATION

150 VAN NESS AVENUE SAN FRANCISCO, CALIF.

C9-74

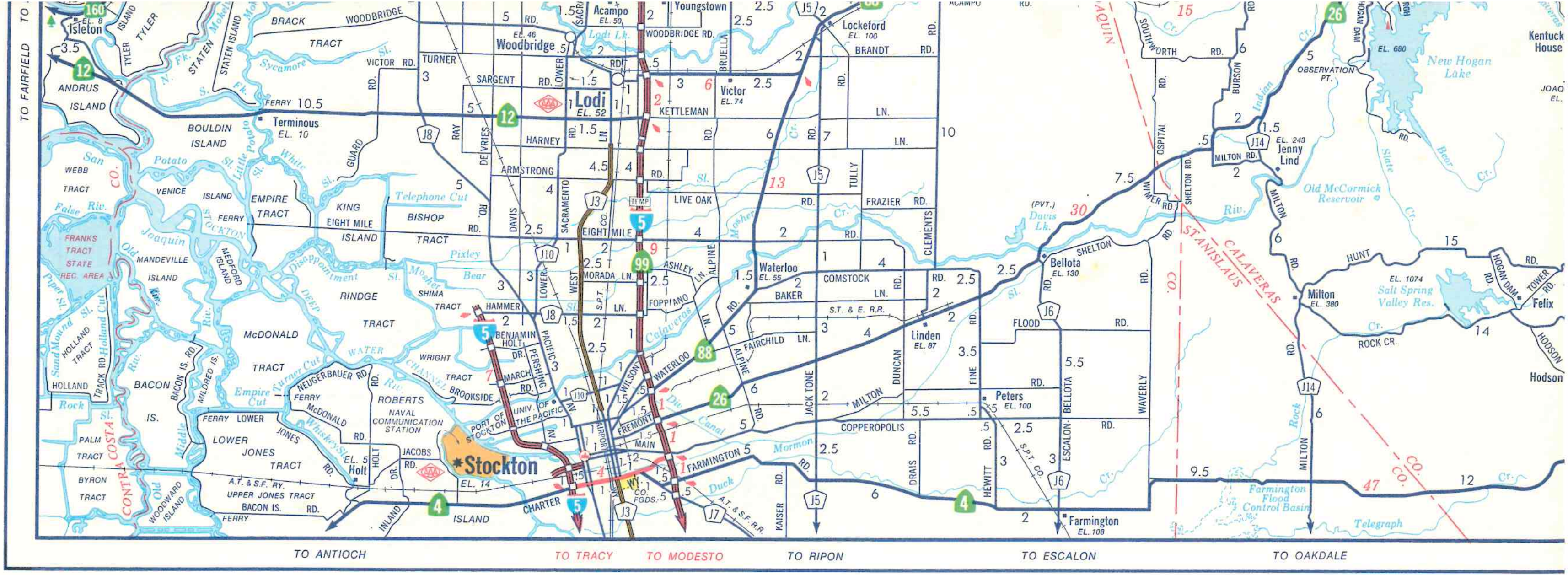

Isleton
Acampo
Youngstown
Lockeford
Woodbridge
Lodi
Victor
Terminous
Andrus Island
Bouldin Island
Tyler Island
Staten Island
Brack Tract
Woodbridge Rd.
Turner Rd.
Kettleman Ln.
Harney
Armstrong Rd.
Eight Mile Rd.
Live Oak
Frazier Rd.
Clements
Bellota
Shelton
Waterloo
Comstock
Linden
Peters
Copperopolis
Farmington
Milton
Jenny Lind
Felix
Hodson
Kentuck House
New Hogan Lake
Salt Spring Valley Res.
Old McCormick Reservoir
Davis Lk.
Calaveras Riv.
Stanislaus Co.
Calaveras Co.
Farmington Flood Control Basin
Telegraph
Mormon Sl.
Duck Cr.
Webb Tract
Venice Island
Empire Tract
King Island
Bishop Tract
Franks Tract State Rec. Area
Mandeville Island
Medford Island
Rindge Tract
McDonald Tract
Holland Tract
Bacon Is.
Palm Tract
Byron Tract
Lower Jones Tract
Upper Jones Tract
Roberts Naval Communication Station
Port of Stockton
Univ. of the Pacific
Holt
Stockton
EL. 14
Contra Costa Co.
San Joaquin Riv.
Old Riv.
Middle Riv.
Deep Water Channel
Disappointment Sl.
Telephone Cut
Pixley Sl.
Bear Cr.
Mosher Sl.
12
88
99
26
4
5
J3
J5
J6
J7
J8
J10
J14
TO FAIRFIELD
TO ANTIOCH
TO TRACY
TO MODESTO
TO RIPON
TO ESCALON
TO OAKDALE

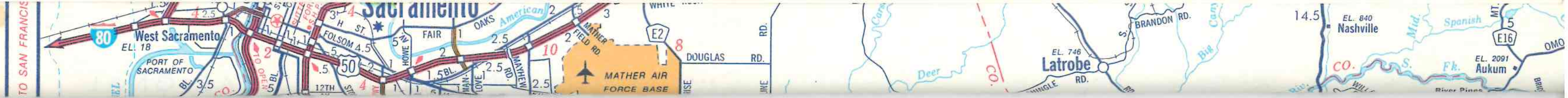

Sacramento
West Sacramento
EL. 18
Port of Sacramento
80
50
Mather Air Force Base
Douglas Rd.
E2
Latrobe
EL. 746
Nashville
EL. 840
Aukum
EL. 2091
E16
To San Francisco

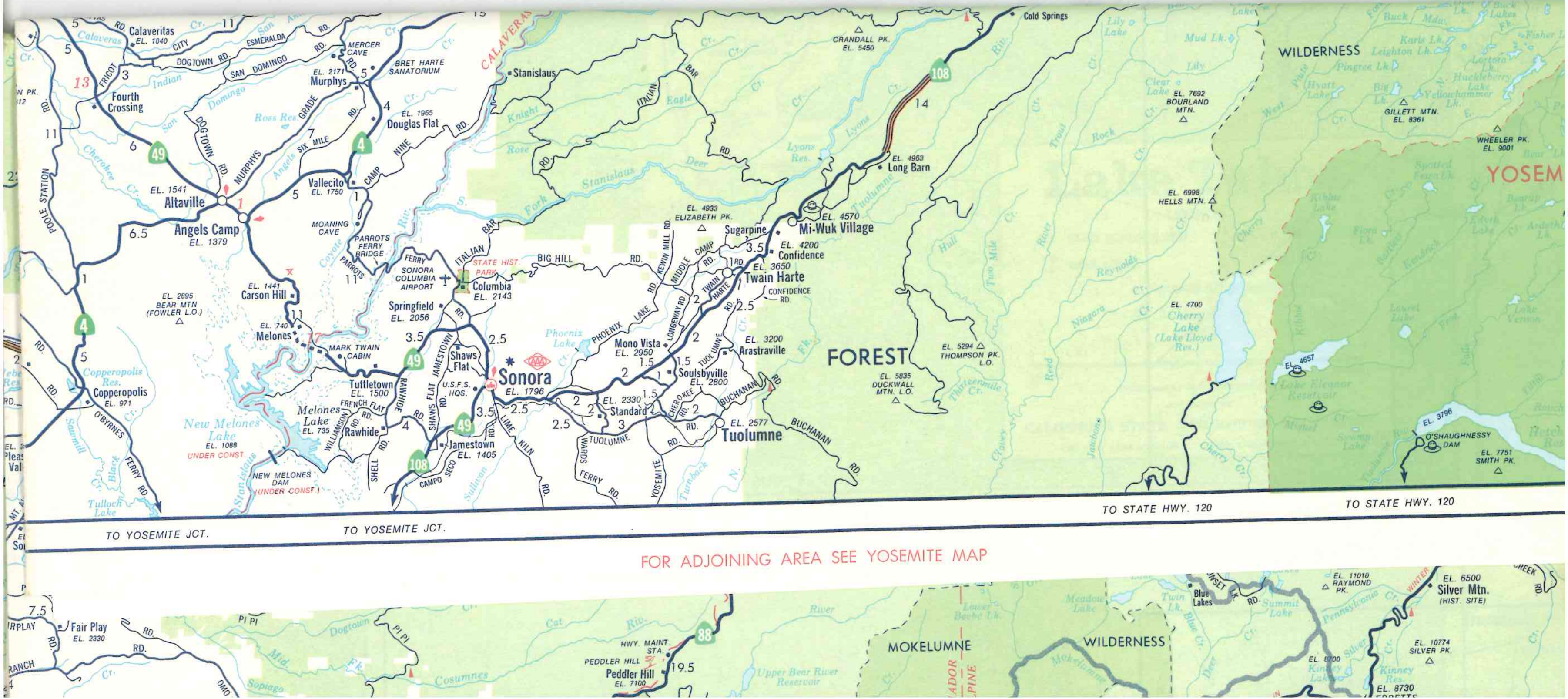

Calaveritas
EL. 1040
Fourth Crossing
Murphys
EL. 2171
Mercer Cave
Bret Harte Sanatorium
Douglas Flat
EL. 1965
Vallecito
EL. 1750
Altaville
EL. 1541
Angels Camp
EL. 1379
Moaning Cave
Parrots Ferry Bridge
Carson Hill
EL. 1441
Bear Mtn (Fowler L.O.)
EL. 2895
Melones
EL. 740
Mark Twain Cabin
Copperopolis
EL. 971
Copperopolis Res.
New Melones Lake
EL. 1088
UNDER CONST.
New Melones Dam
(UNDER CONST.)
Melones Lake
EL. 735
Tuttletown
EL. 1500
Rawhide
Jamestown
EL. 1405
Springfield
EL. 2056
Shaws Flat
U.S.F.S. HQS.
Columbia
EL. 2143
STATE HIST. PARK
Sonora Columbia Airport
Sonora
EL. 1796
Phoenix Lake
Mono Vista
EL. 2950
Soulsbyville
EL. 2800
Standard
EL. 2330
Tuolumne
EL. 2577
Arastraville
EL. 3200
Twain Harte
EL. 3650
Confidence
EL. 4200
Sugarpine
Mi-Wuk Village
EL. 4570
Elizabeth Pk.
EL. 4933
Long Barn
EL. 4963
Stanislaus
Crandall Pk.
EL. 5450
Cold Springs
FOREST
Duckwall Mtn. L.O.
EL. 5835
Thompson Pk. L.O.
EL. 5294
Cherry Lake (Lake Lloyd Res.)
EL. 4700
Hells Mtn.
EL. 6998
Bourland Mtn.
EL. 7692
Gillett Mtn.
EL. 8361
Wheeler Pk.
EL. 9001
WILDERNESS
YOSEM
Lake Eleanor Reservoir
EL. 4657
O'Shaughnessy Dam
EL. 3796
Smith Pk.
EL. 7751
CALAVERAS
4
49
108
88
TO YOSEMITE JCT.
TO YOSEMITE JCT.
TO STATE HWY. 120
TO STATE HWY. 120
FOR ADJOINING AREA SEE YOSEMITE MAP
Fair Play
EL. 2330
Peddler Hill
EL. 7100
Hwy. Maint. Sta.
Upper Bear River Reservoir
MOKELUMNE
WILDERNESS
Blue Lakes
Raymond Pk.
EL. 11010
Silver Mtn. (Hist. Site)
EL. 6500
Silver Pk.
EL. 10774
Kinney Res.
EL. 8730

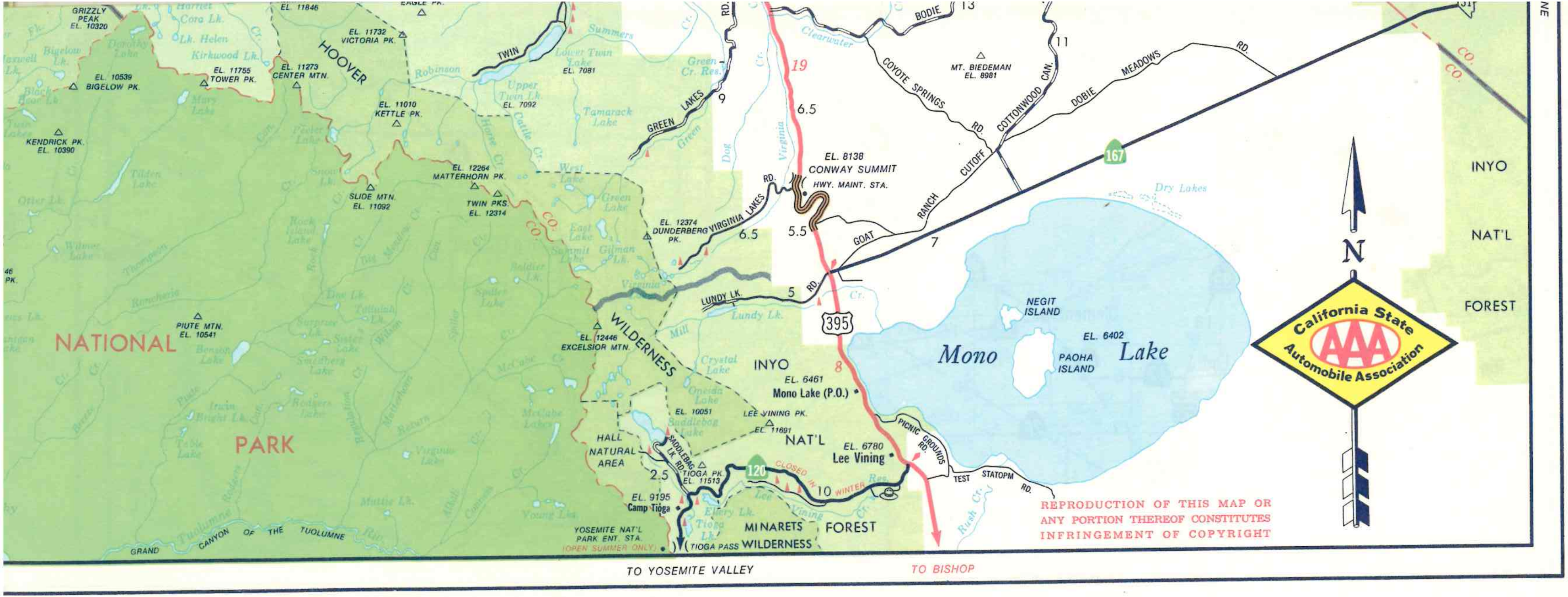
GRIZZLY PEAK EL. 10320
Harriet
Cora Lk.
Lk. Helen
Kirkwood Lk.
EL. 11846
EAGLE PK.
EL. 11732 VICTORIA PK.
HOOVER
EL. 11273 CENTER MTN.
EL. 11755 TOWER PK.
EL. 10539 BIGELOW PK.
Bigelow Lk.
Dorothy Lake
Maxwell Lk.
Black Bear Lk.
Twin Lakes
Mary Lake
Peeler Lake
KENDRICK PK. EL. 10390
EL. 11010 KETTLE PK.
Robinson
TWIN
Summers
Lower Twin Lake EL. 7081
Upper Twin Lk. EL. 7092
Tamarack Lake
Green Cr. Res.
GREEN LAKES
Green
9
Dog
Virginia
19
6.5
EL. 12264 MATTERHORN PK.
SLIDE MTN. EL. 11092
TWIN PKS. EL. 12314
Tilden Lake
Otter Lk.
Snow Lk.
West Lake
Green Lake
East Lake
Summit Lake
Gilman Lk.
EL. 12374 DUNDERBERG PK.
VIRGINIA LAKES RD.
6.5
5.5
EL. 8138 CONWAY SUMMIT
HWY. MAINT. STA.
Clearwater
BODIE
13
11
COYOTE SPRINGS RD.
MT. BIEDEMAN EL. 8981
COTTONWOOD CAN.
DOBIE MEADOWS RD.
CUTOFF
RANCH
GOAT
167
7
Dry Lakes
CO.
CO.
Wilmer Lake
Thompson
Rancheria
Rock Island Lake
Tilt Meadow
Dee Lk.
Tallulah Lk.
Surprise Lk.
Sister Lake
Smedberg Lake
Benson Lake
Wilson
Spiller Lake
Soldier Lk.
Virginia
PIUTE MTN. EL. 10541
NATIONAL
PARK
EL. 12446 EXCELSIOR MTN.
WILDERNESS
LUNDY LK. RD.
5
Lundy Lk.
Mill
Cr.
Crystal Lake
Oneida Lake
INYO
EL. 6461 Mono Lake (P.O.)
8
395
NEGIT ISLAND
PAOHA ISLAND
EL. 6402
Mono Lake
EL. 10051 Saddlebag Lake
LEE VINING PK. EL. 11691
NAT'L
EL. 6780 Lee Vining
PICNIC GROUNDS RD.
TEST STATOPM RD.
Rush Cr.
HALL NATURAL AREA
SADDLEBAG LK. RD.
TIOGA PK. EL. 11513
120
CLOSED IN WINTER
10
Res.
2.5
EL. 9195 Camp Tioga
Ellery Lk.
Tioga Lk.
Lee Vining
MINARETS WILDERNESS
FOREST
Irwin Bright Lk.
Table Lake
Rodgers Lake
Matterhorn
Return
Virginia Lake
McCabe Lakes
Young Lks.
Mattie Lk.
Conness
Alkali
Piute
Breeze
Rodgers
GRAND CANYON OF THE TUOLUMNE Riv.
YOSEMITE NAT'L PARK ENT. STA. (OPEN SUMMER ONLY)
TIOGA PASS
N
California State Automobile Association
AAA
INYO
NAT'L
FOREST

REPRODUCTION OF THIS MAP OR ANY PORTION THEREOF CONSTITUTES INFRINGEMENT OF COPYRIGHT

TO YOSEMITE VALLEY

TO BISHOP

CSAA CITY STREET MAPS ARE AVAILABLE FOR THE FOLLOWING CITIES SHOWN ON THIS MAP

AL TAHOE
AUBURN
BIJOU
BRODERICK
BRYTE
CARMICHAEL
CARSON CITY, NEV.
CEDAR RIDGE
CITRUS HEIGHTS
DAVIS
FAIR OAKS
FOLSOM
GRASS VALLEY

OLIVEHURST
ORANGEVALE
PLACERVILLE
RANCHO CORDOVA
RENO, NEV.
RIO LINDA
ROCKLIN
ROSEVILLE
SACRAMENTO
SONORA
SOUTH LAKE TAHOE
SPARKS, NEV.
STATELINE

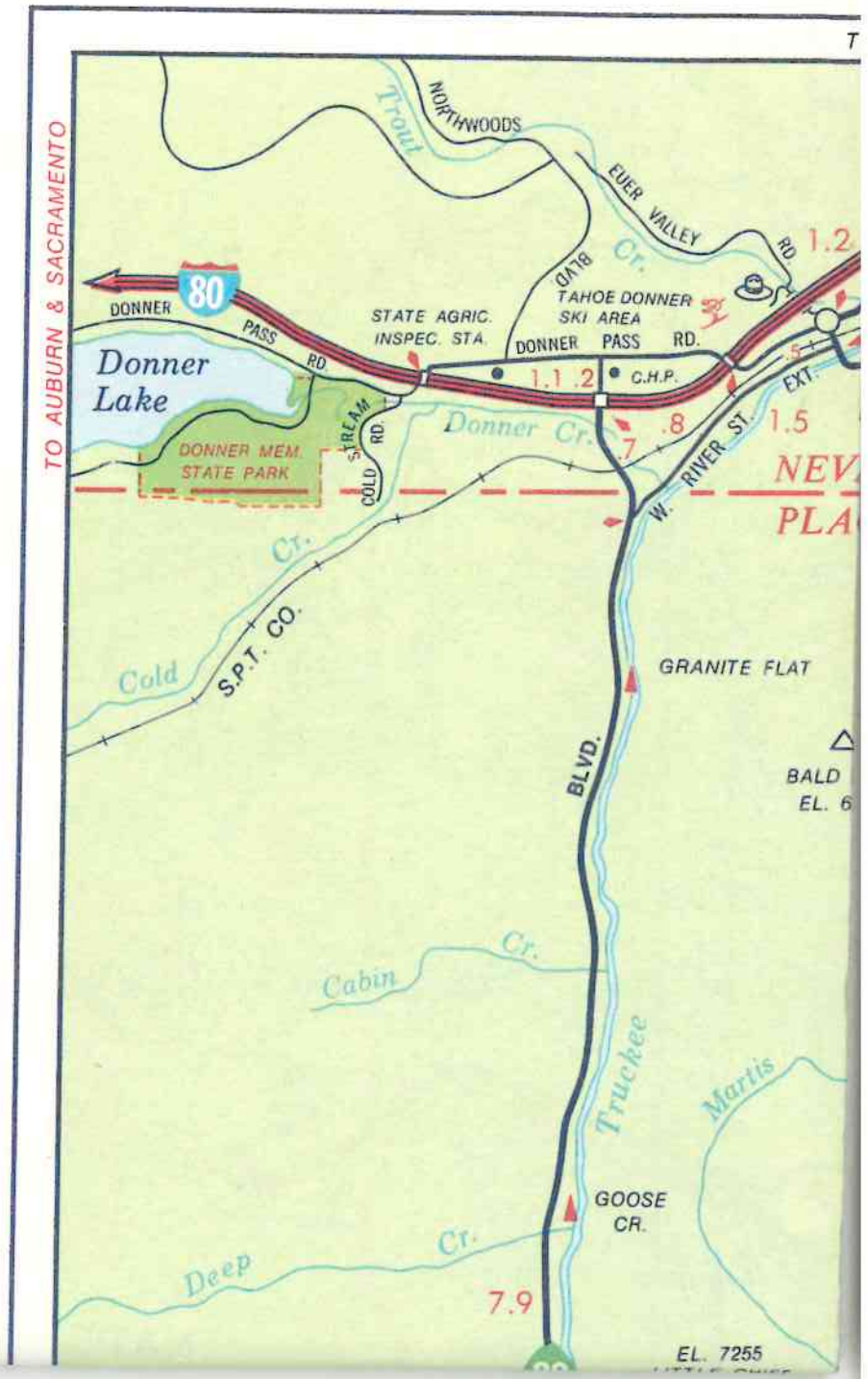
TO AUBURN & SACRAMENTO
80
DONNER PASS RD.
Donner Lake
DONNER MEM. STATE PARK
STATE AGRIC. INSPEC. STA.
NORTHWOODS BLVD
Trout Cr.
EUER VALLEY RD.
TAHOE DONNER SKI AREA
DONNER PASS RD.
C.H.P.
1.1
.2
1.2
.5
.7
.8
1.5
EXT.
W. RIVER ST.
Donner Cr.
COLD STREAM RD.
NEV
PLA
Cold Cr.
S.P.T. CO.
GRANITE FLAT
BLVD.
BALD
EL. 6
Cabin Cr.
Truckee
Martis
GOOSE CR.
Deep Cr.
7.9
EL. 7255
T

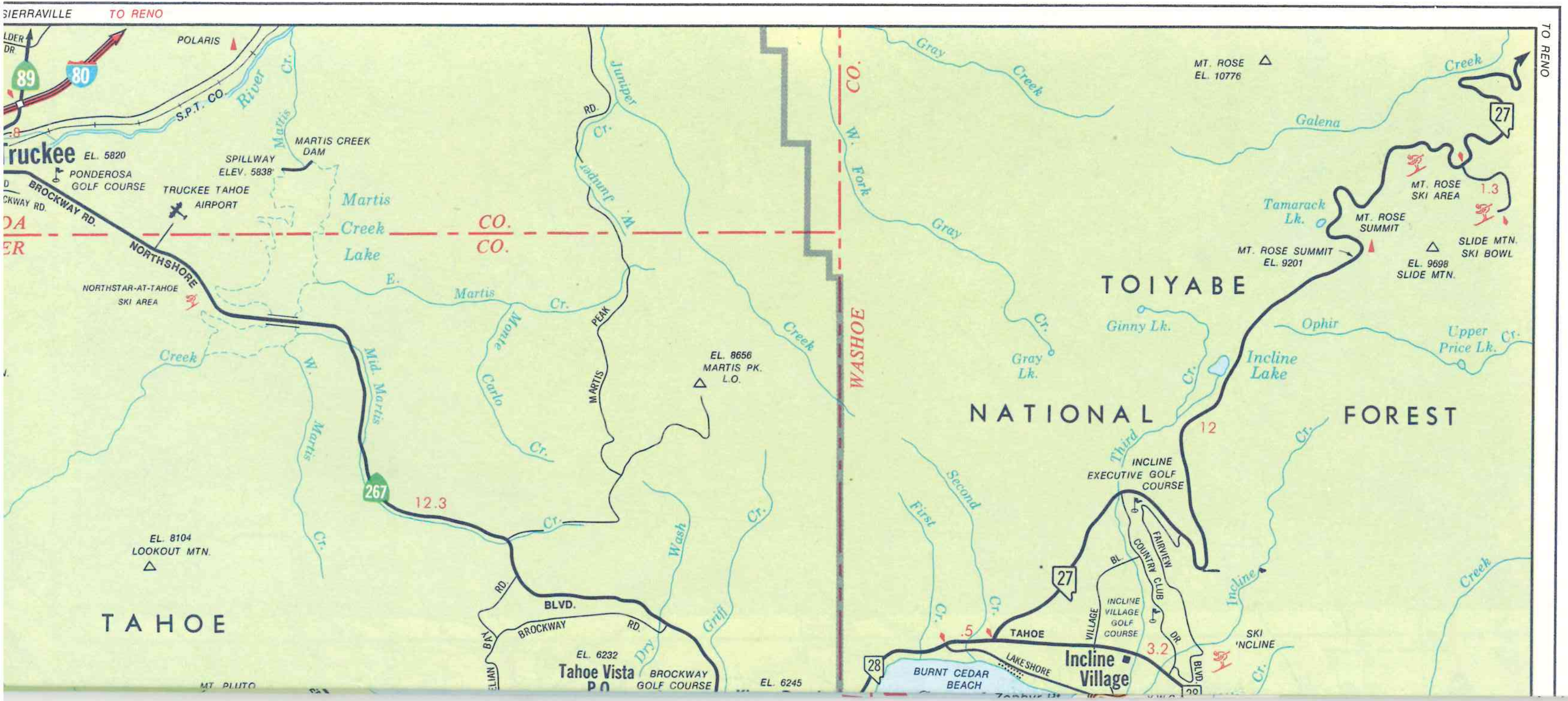
SIERRAVILLE
TO RENO
LDER DR
89
80
POLARIS
S.P.T. CO.
River
Martis Cr.
.8
Truckee EL. 5820
PONDEROSA GOLF COURSE
MARTIS CREEK DAM
SPILLWAY ELEV. 5838'
TRUCKEE TAHOE AIRPORT
BROCKWAY RD.
CKWAY RD.
DA
ER
Martis Creek Lake
CO.
CO.
NORTHSHORE
NORTHSTAR-AT-TAHOE SKI AREA
E. Martis Cr.
Creek
W. Martis Cr.
Mid. Martis
Monte Carlo Cr.
MARTIS PEAK RD.
Juniper Cr.
W. Juniper
Creek
EL. 8656 MARTIS PK. L.O.
267
12.3
Cr.
EL. 8104 LOOKOUT MTN.
RD.
BLVD.
BROCKWAY RD.
BAY
ELIAN
EL. 6232
Tahoe Vista P.O.
BROCKWAY GOLF COURSE
Dry Wash
Griff
Cr.
EL. 6245
TAHOE
MT. PLUTO
CO.
W. Fork Gray
Gray Creek
Gray Cr.
Gray Lk.
WASHOE
MT. ROSE EL. 10776
Creek
Galena
27
MT. ROSE SKI AREA
1.3
Tamarack Lk.
MT. ROSE SUMMIT
MT. ROSE SUMMIT EL. 9201
EL. 9698 SLIDE MTN.
SLIDE MTN. SKI BOWL
TOIYABE
Ginny Lk.
Ophir
Upper Price Lk.
Cr.
Incline Lake
NATIONAL
FOREST
12
Cr.
Third
INCLINE EXECUTIVE GOLF COURSE
Second
First
Cr.
Cr.
27
BL.
COUNTRY CLUB
FAIRVIEW
DR.
INCLINE VILLAGE GOLF COURSE
VILLAGE
Incline
Creek
.5
TAHOE
3.2
SKI INCLINE
Cr.
28
BURNT CEDAR BEACH
LAKESHORE
Incline Village
BLVD.
28
TO RENO

LODI
MARYSVILLE
MEYERS
NEVADA CITY
NEW EMPIRE, NEV.
NORTH HIGHLANDS
STOCKTON
SUN VALLEY, NEV.
TAHOE VALLEY
WEST SACRAMENTO
WOODLAND
YUBA CITY

MILEAGE AROUND LAKE TAHOE

0.0	Tahoe City	71.7
5.3	Tahoe Pines	66.4
6.5	Homewood	65.2
7.8	Chambers Lodge	63.9
8.7	Tahoma	63.0
11.1	Meeks Bay	60.6
16.6	Bliss State Park Headquarters	55.1
17.7	Emerald Bay	54.0
24.5	Fallen Leaf Lake Junction	47.2
25.0	Camp Richardson	46.7
27.6	Tahoe Valley	44.1

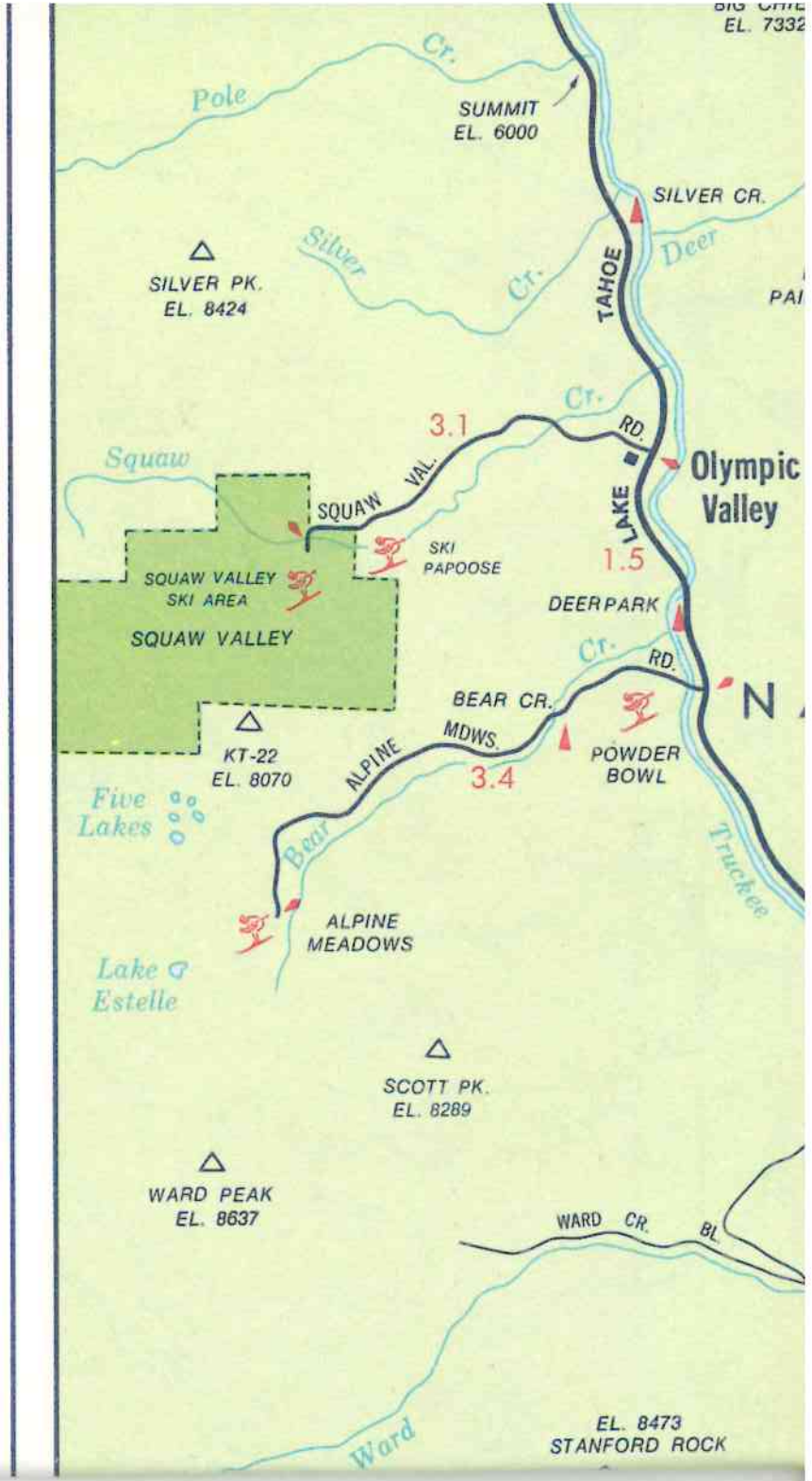
EL. 7332
Pole
Cr.
SUMMIT
EL. 6000
SILVER CR.
Deer
SILVER PK.
EL. 8424
Silver
Cr.
TAHOE
LAKE
RD.
PAI
3.1
Cr.
Squaw
SQUAW
VAL.
Olympic
Valley
SKI
PAPOOSE
1.5
SQUAW VALLEY
SKI AREA
SQUAW VALLEY
DEER PARK
Cr.
RD.
BEAR CR.
MDWS.
ALPINE
N
KT-22
EL. 8070
3.4
POWDER
BOWL
Five
Lakes
Bear
Truckee
ALPINE
MEADOWS
Lake
Estelle
SCOTT PK.
EL. 8289
WARD PEAK
EL. 8637
WARD CR.
BL.
Ward
EL. 8473
STANFORD ROCK

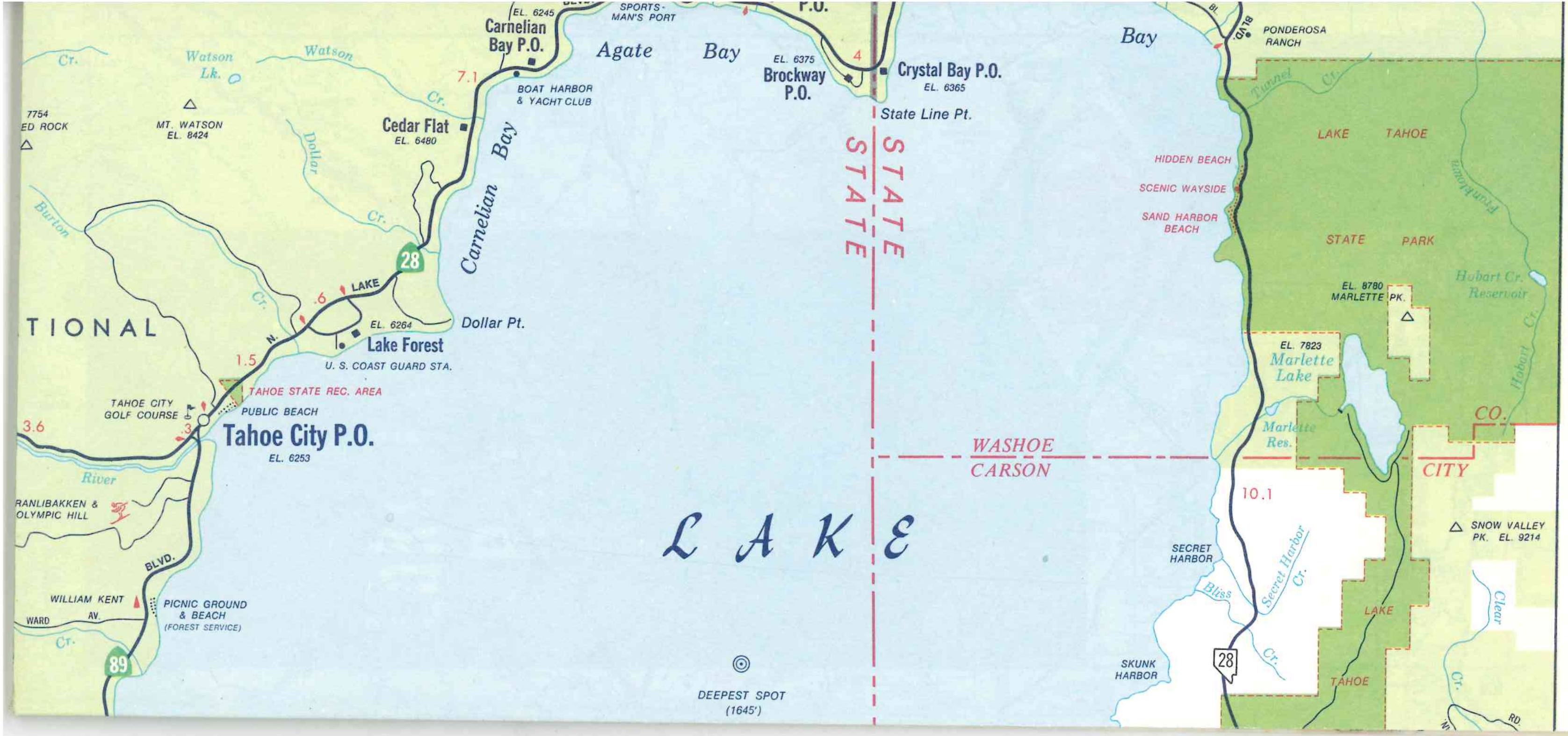
EL. 6245
Carnelian Bay P.O.
SPORTS-MAN'S PORT
P.O.
Agate Bay
Bay
PONDEROSA RANCH
Cr.
Watson Lk.
Watson
Cr.
7.1
BOAT HARBOR & YACHT CLUB
EL. 6375
Brockway P.O.
4
Crystal Bay P.O.
EL. 6365
Tunnel Cr.
7754
ED ROCK
MT. WATSON
EL. 8424
Cedar Flat
EL. 6480
Bay
State Line Pt.
STATE
STATE
LAKE TAHOE
Dollar Cr.
HIDDEN BEACH
SCENIC WAYSIDE
Frumbleman
Burton Cr.
Cr.
Carnelian
SAND HARBOR BEACH
28
STATE PARK
LAKE
.6
Cr.
Hubart Cr. Reservoir
EL. 8780
MARLETTE PK.
TIONAL
N.
EL. 6264
Dollar Pt.
Lake Forest
U. S. COAST GUARD STA.
EL. 7823
Marlette Lake
Hobart Cr.
1.5
TAHOE STATE REC. AREA
PUBLIC BEACH
TAHOE CITY GOLF COURSE
3.6
.3
Tahoe City P.O.
EL. 6253
CO.
Marlette Res.
WASHOE
CARSON
CITY
River
RANLIBAKKEN & OLYMPIC HILL
10.1
BLVD.
LAKE
SNOW VALLEY PK. EL. 9214
SECRET HARBOR
Secret Harbor Cr.
Bliss
WILLIAM KENT
PICNIC GROUND & BEACH (FOREST SERVICE)
WARD
AV.
Cr.
LAKE
Clear
89
SKUNK HARBOR
28
Cr.
DEEPEST SPOT (1645')
TAHOE
Cr.
RD.

31.0	Bijou	40.7
32.3	Stateline	39.4
36.7	Zephyr Cove	35.0
39.7	Cave Rock	32.0
42.2	Glenbrook Junction	29.5
44.8	Junction with State Highway 28	26.9
57.4	Junction with State Highway 27 (Mt. Rose Road)	14.3
60.4	Crystal Bay	11.3
60.5	Cal-Neva	11.2
60.9	Brockway	10.8
61.7	Kings Beach	10.0
63.3	Tahoe Vista	8.4
65.6	Carnelian Bay	6.1
69.7	Lake Forest	2.0
71.7	Tahoe City	0.0

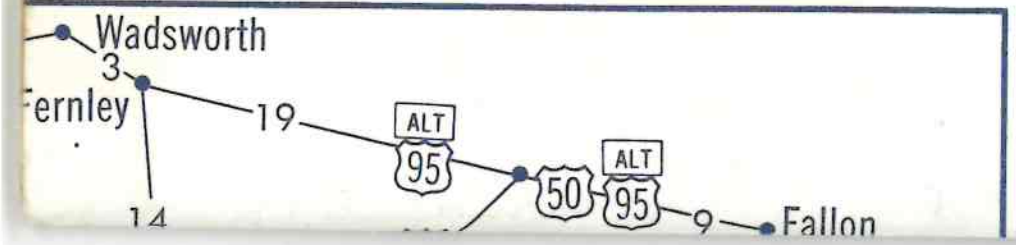
Wadsworth
3
ernley
19
ALT 95
50
ALT 95
9
Fallon
14

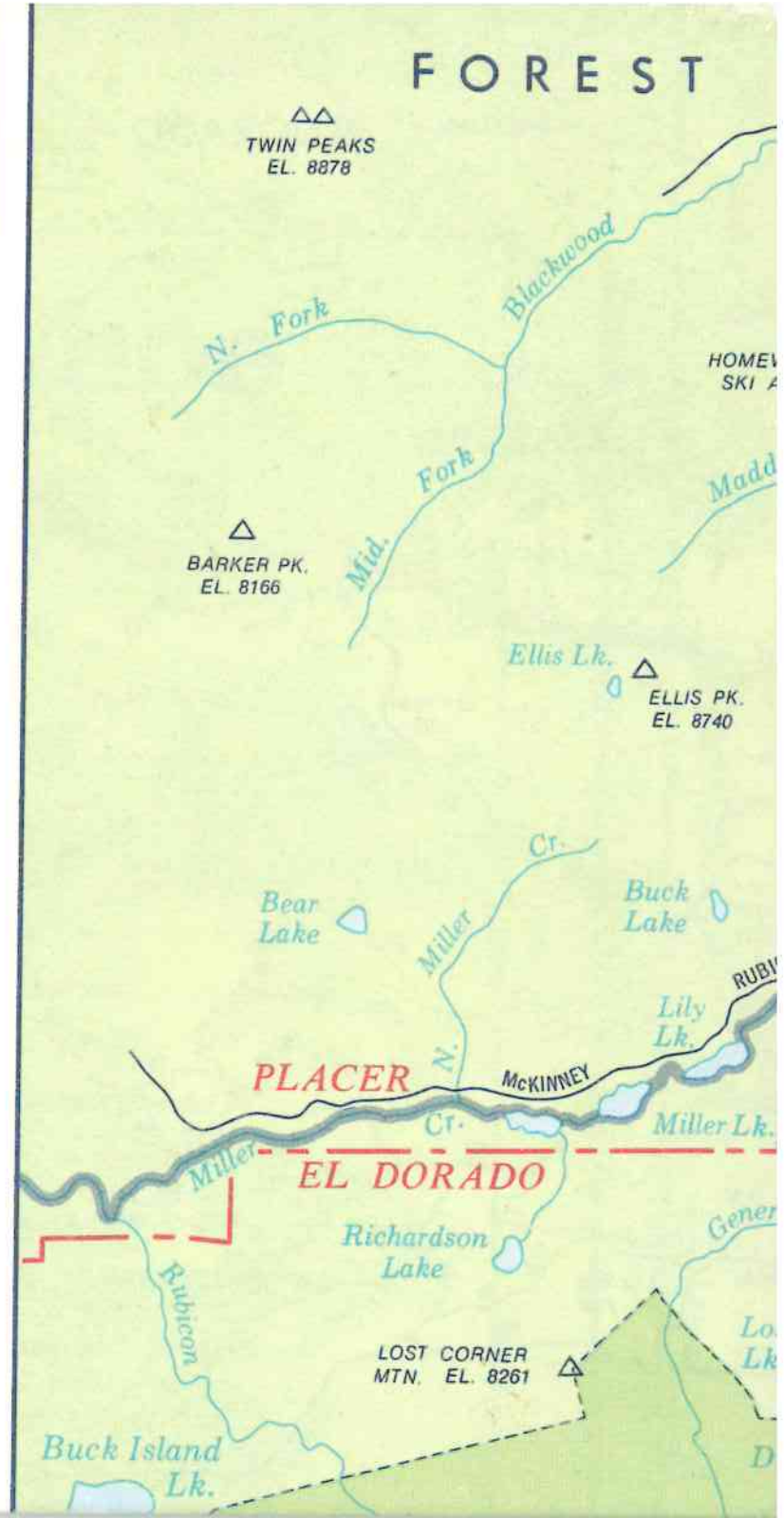
FOREST
TWIN PEAKS EL. 8878
N. Fork
Blackwood
HOMEW SKI
Mid. Fork
BARKER PK. EL. 8166
Madd
Ellis Lk.
ELLIS PK. EL. 8740
Cr.
Bear Lake
Miller
Buck Lake
Lily Lk.
RUBI
PLACER
N.
McKINNEY
Cr.
Miller Lk.
Miller
EL DORADO
Richardson Lake
Rubicon
Gener
LOST CORNER MTN. EL. 8261
Lo Lk
Buck Island Lk.
D

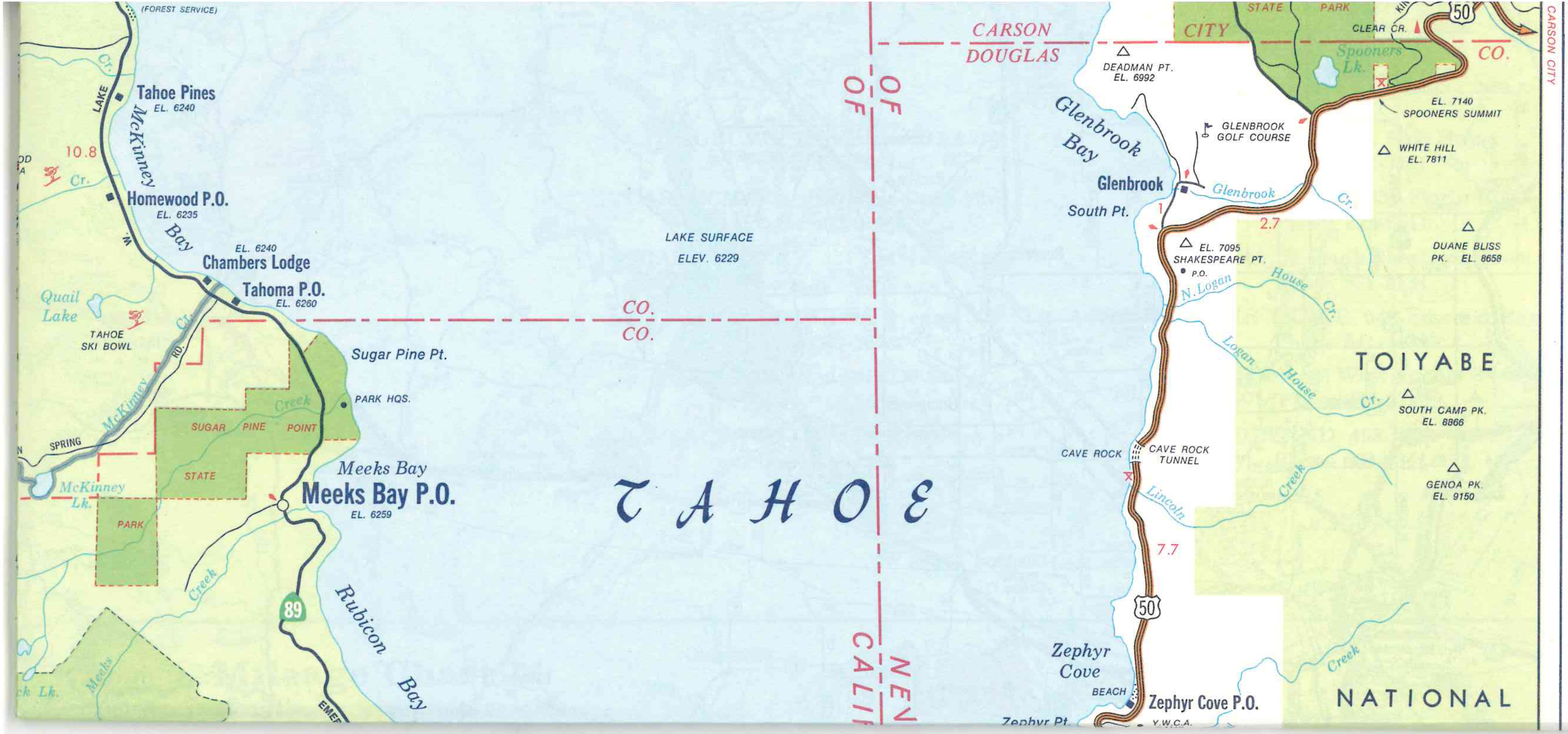

(FOREST SERVICE)
CARSON CITY
STATE PARK
CARSON
DOUGLAS
CO.
50
CLEAR CR.
Spooners Lk.
DEADMAN PT.
EL. 6992
EL. 7140
SPOONERS SUMMIT
Glenbrook Bay
GLENBROOK GOLF COURSE
WHITE HILL
EL. 7811
Glenbrook
Glenbrook
Cr.
South Pt.
1
2.7
EL. 7095
SHAKESPEARE PT.
P.O.
N. Logan
House
Cr.
DUANE BLISS PK.
EL. 8658
Logan
House
Cr.
TOIYABE
SOUTH CAMP PK.
EL. 8866
CAVE ROCK
CAVE ROCK TUNNEL
Creek
GENOA PK.
EL. 9150
Lincoln
7.7
50
Zephyr Cove
BEACH
Zephyr Cove P.O.
Zephyr Pt.
Y.W.C.A.
Creek
NATIONAL
OF
OF
NEV
CALIF
LAKE SURFACE
ELEV. 6229
CO.
CO.
TAHOE
LAKE
Cr.
Tahoe Pines
EL. 6240
McKinney Bay
10.8
Cr.
Homewood P.O.
EL. 6235
W
EL. 6240
Chambers Lodge
Tahoma P.O.
EL. 6260
Quail Lake
TAHOE SKI BOWL
Cr.
RD.
McKinney
SPRING
McKinney Lk.
Sugar Pine Pt.
PARK HQS.
Creek
SUGAR PINE POINT STATE PARK
Meeks Bay
Meeks Bay P.O.
EL. 6259
Creek
89
Rubicon Bay
Meeks
EMER

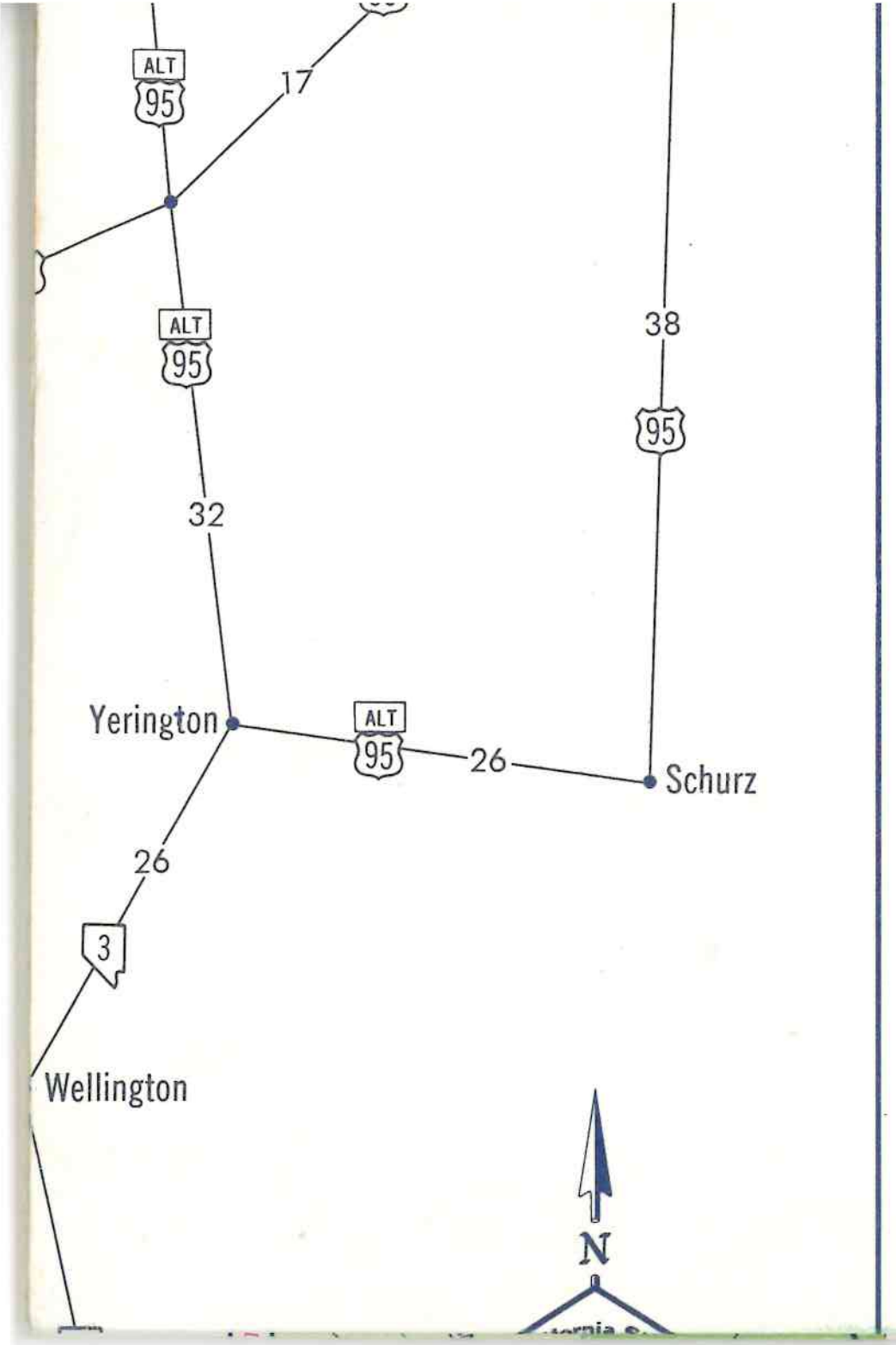
ALT 95
17
ALT 95
38
95
32
Yerington
ALT 95
26
Schurz
26
3
Wellington
N

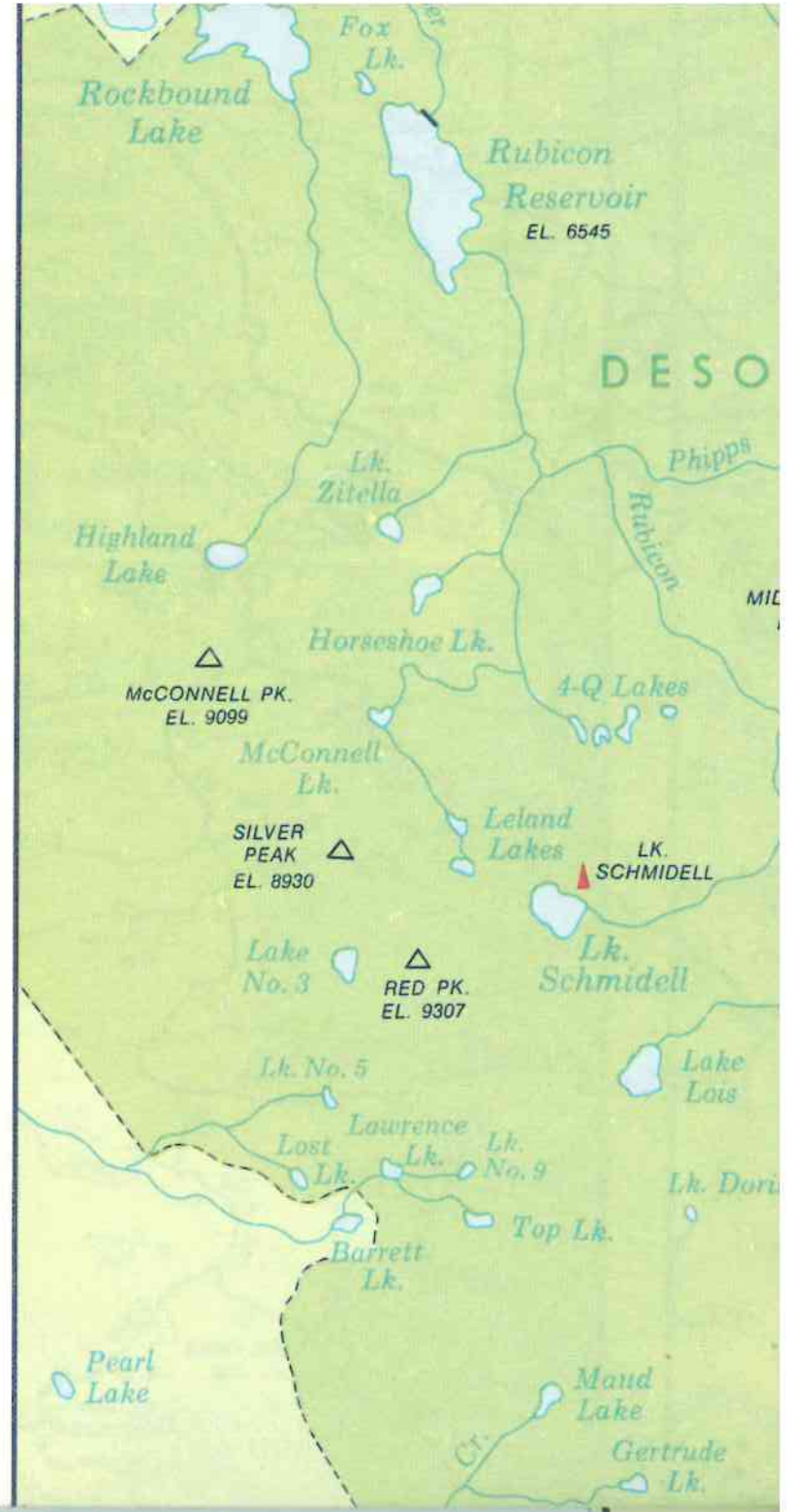
Fox Lk.
Rockbound Lake
Rubicon Reservoir
EL. 6545
DESO
Lk. Zitella
Phipps
Rubicon
Highland Lake
MID
Horseshoe Lk.
McCONNELL PK.
EL. 9099
4-Q Lakes
McConnell Lk.
Leland Lakes
SILVER PEAK
EL. 8930
LK. SCHMIDELL
Lk. Schmidell
Lake No. 3
RED PK.
EL. 9307
Lake Lois
Lk. No. 5
Laurence Lk.
Lost Lk.
Lk. No. 9
Lk. Dori
Top Lk.
Barrett Lk.
Pearl Lake
Maud Lake
Cr.
Gertrude Lk.

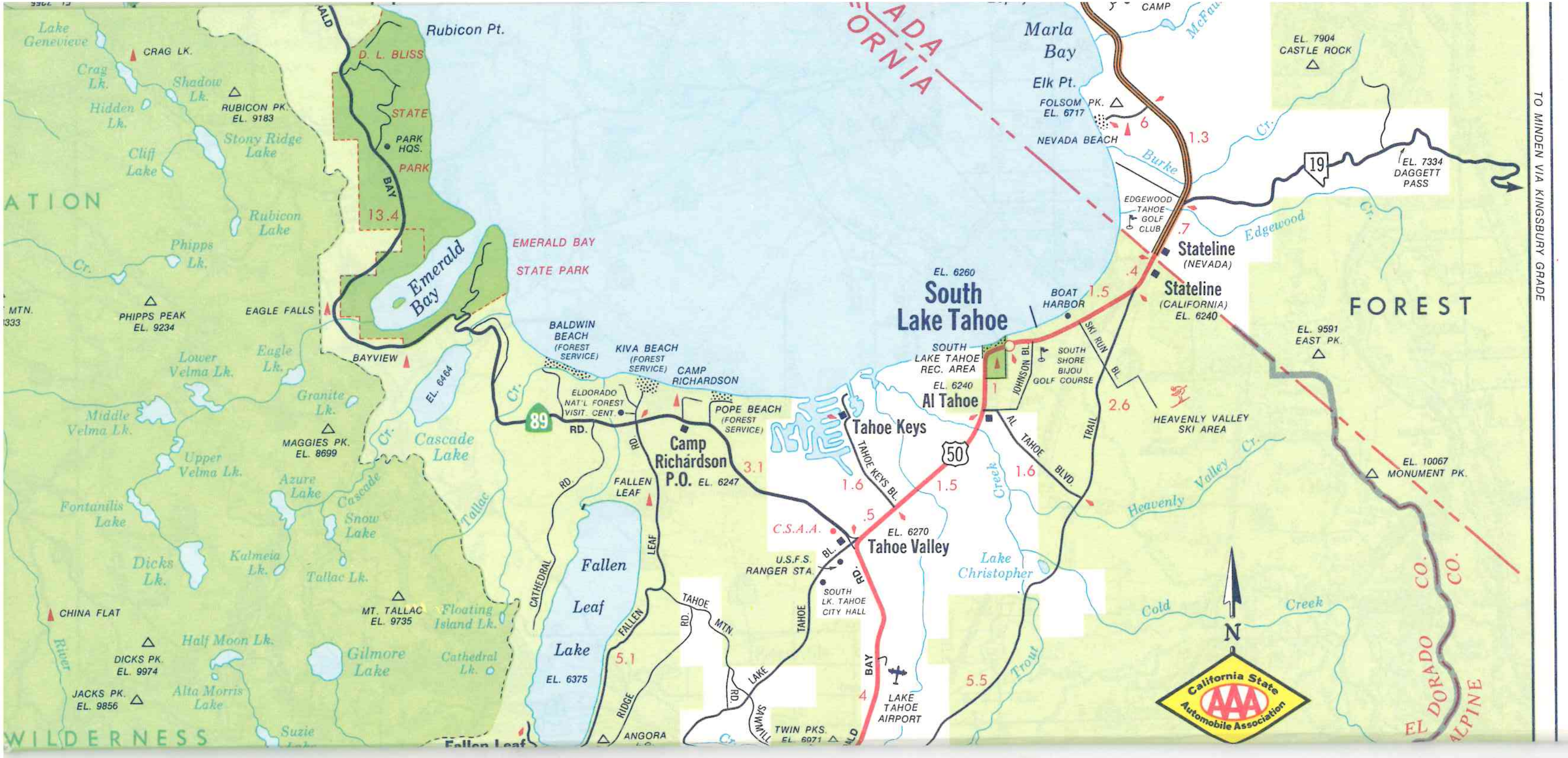
Lake Genevieve
CRAG LK.
Crag Lk.
Shadow Lk.
Hidden Lk.
RUBICON PK.
EL. 9183
Stony Ridge Lake
Cliff Lake
ATION
Rubicon Lake
Phipps Lk.
Cr.
PHIPPS PEAK
EL. 9234
MTN.
EAGLE FALLS
Lower Velma Lk.
Eagle Lk.
Middle Velma Lk.
Granite Lk.
MAGGIES PK.
EL. 8699
Upper Velma Lk.
Azure Lake
Cascade
Fontanilis Lake
Snow Lake
Dicks Lk.
Kalmeia Lk.
Tallac Lk.
CHINA FLAT
MT. TALLAC
EL. 9735
Floating Island Lk.
DICKS PK.
EL. 9974
Half Moon Lk.
Gilmore Lake
Cathedral Lk.
River
JACKS PK.
EL. 9856
Alta Morris Lake
Suzie
WILDERNESS
Rubicon Pt.
D. L. BLISS
STATE
PARK HQS.
PARK
BAY
13.4
Emerald Bay
EMERALD BAY
STATE PARK
BAYVIEW
EL. 6464
Cr.
Cascade Lake
Tallac
BALDWIN BEACH
(FOREST SERVICE)
KIVA BEACH
(FOREST SERVICE)
CAMP RICHARDSON
ELDORADO NAT'L FOREST VISIT. CENT.
89
RD.
POPE BEACH
(FOREST SERVICE)
Camp Richardson P.O.
EL. 6247
3.1
RD.
RD.
FALLEN LEAF
CATHEDRAL
Fallen Leaf Lake
EL. 6375
LEAF
FALLEN
5.1
RIDGE
ANGORA
Fallen Leaf
TAHOE
MTN.
RD.
LAKE
RD.
SAWMILL
Cr.
TWIN PKS.
EL. 6971
NEVADA
CALIFORNIA
Marla Bay
Elk Pt.
FOLSOM PK.
EL. 6717
CAMP
McFaul
6
1.3
NEVADA BEACH
Burke
Cr.
EL. 7904
CASTLE ROCK
19
EL. 7334
DAGGETT PASS
EDGEWOOD TAHOE GOLF CLUB
.7
Edgewood
Cr.
Stateline
(NEVADA)
.4
Stateline
(CALIFORNIA)
EL. 6240
EL. 6260
South Lake Tahoe
BOAT HARBOR
1.5
SKI RUN
BL.
FOREST
SOUTH LAKE TAHOE REC. AREA
EL. 6240
JOHNSON BL.
SOUTH SHORE BIJOU GOLF COURSE
1
Al Tahoe
2.6
EL. 9591
EAST PK.
Tahoe Keys
TAHOE KEYS BL.
AL TAHOE BLVD.
TRAIL
HEAVENLY VALLEY SKI AREA
50
1.6
1.5
Creek
1.6
Heavenly Valley Cr.
EL. 10067
MONUMENT PK.
.5
C.S.A.A.
EL. 6270
Tahoe Valley
BL.
U.S.F.S. RANGER STA.
SOUTH LK. TAHOE CITY HALL
RD.
Lake Christopher
TAHOE
Cold
Creek
N
BAY
4
LAKE TAHOE AIRPORT
5.5
Trout
California State Automobile Association
AAA
EL DORADO CO.
ALPINE CO.
TO MINDEN VIA KINGSBURY GRADE

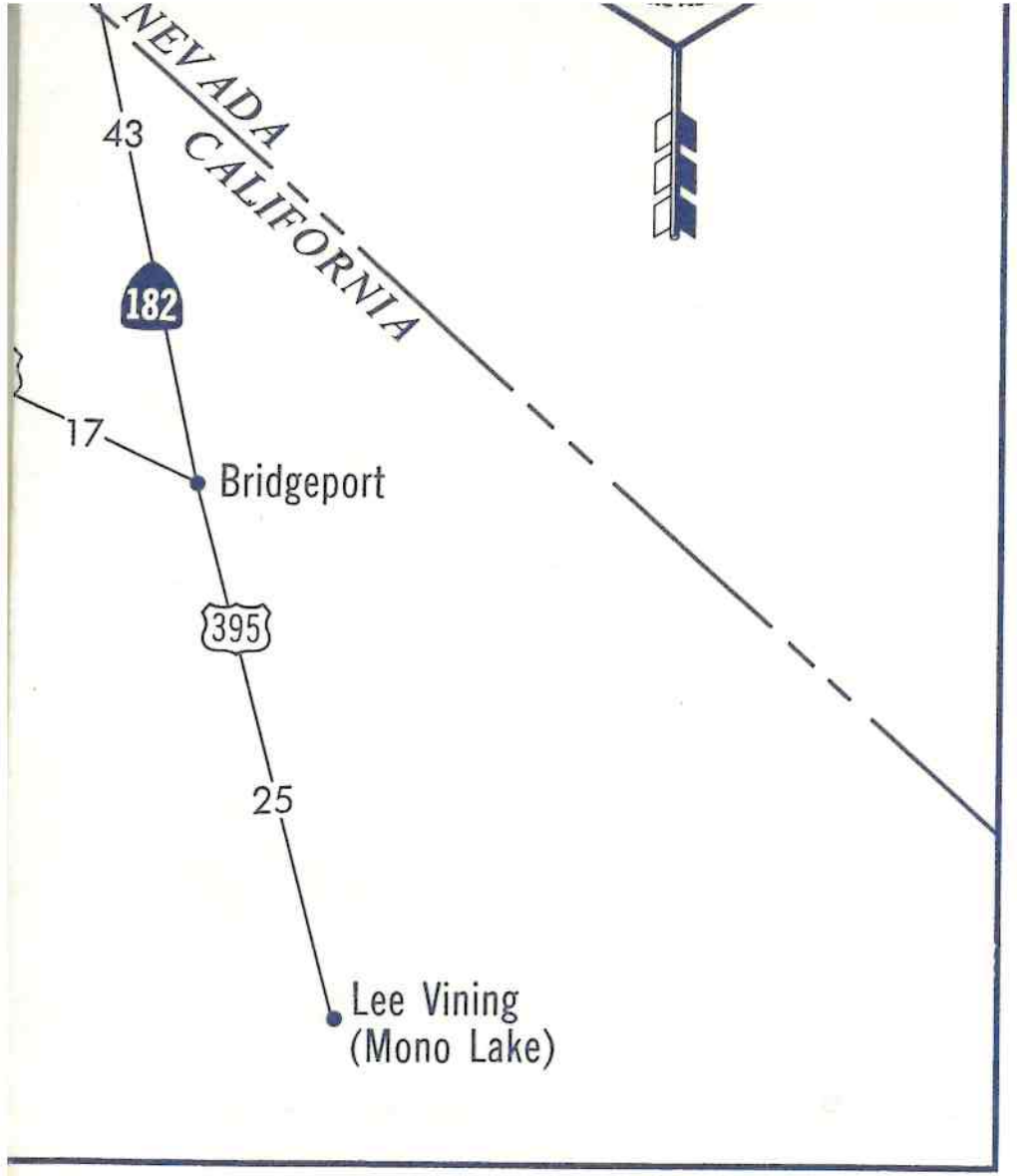
NEVADA
CALIFORNIA
43
182
17
Bridgeport
395
25
Lee Vining
(Mono Lake)

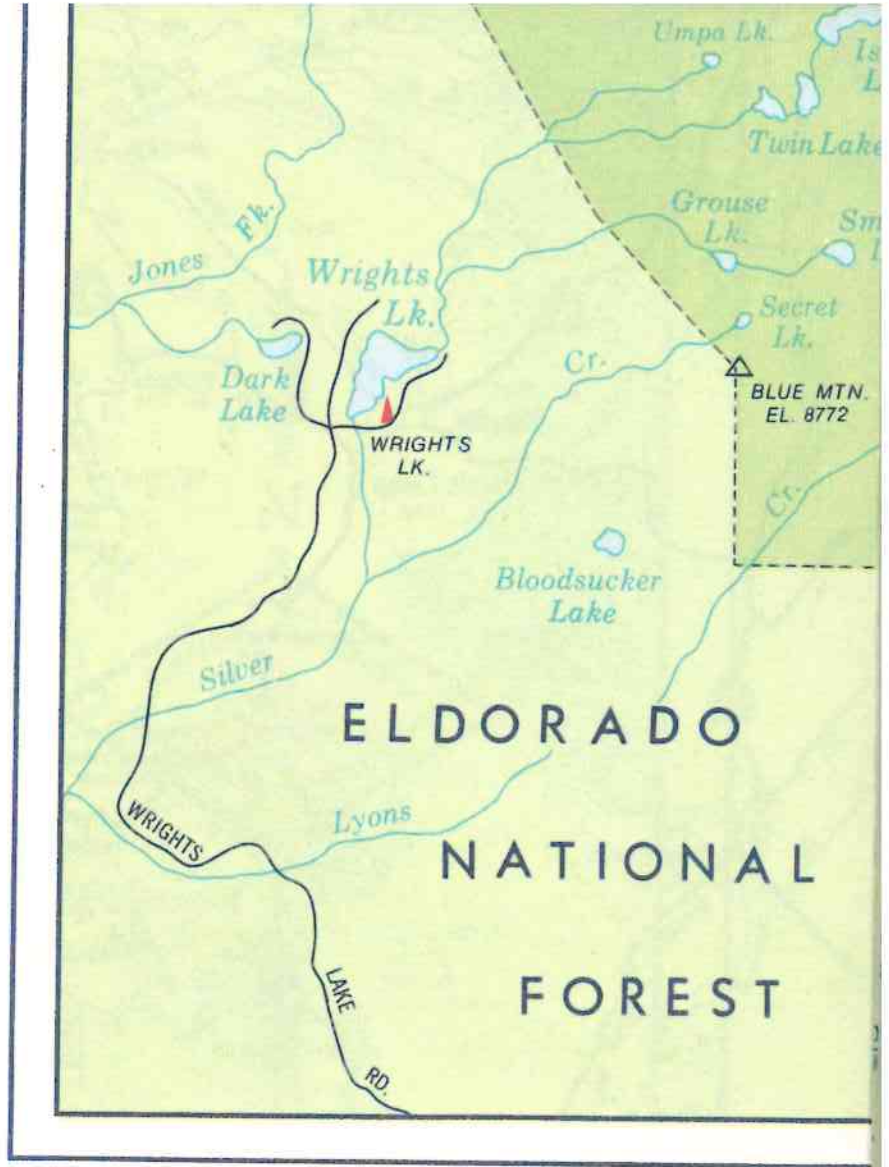
Umpa Lk.
Twin Lake
Grouse Lk.
Secret Lk.
Jones Fk.
Wrights Lk.
Dark Lake
WRIGHTS LK.
Cr.
BLUE MTN. EL. 8772
Cr.
Bloodsucker Lake
Silver
ELDORADO
NATIONAL
FOREST
Lyons
WRIGHTS LAKE RD.

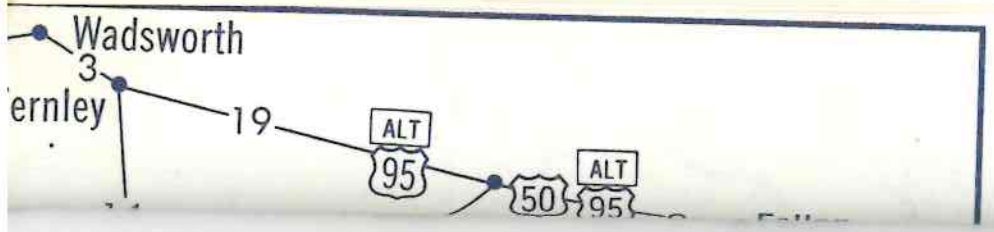
Wadsworth
3
ernley
19
ALT 95
50
ALT 95

Lake
Rubicon
LOST CORNER MTN. EL. 8261
Buck Island

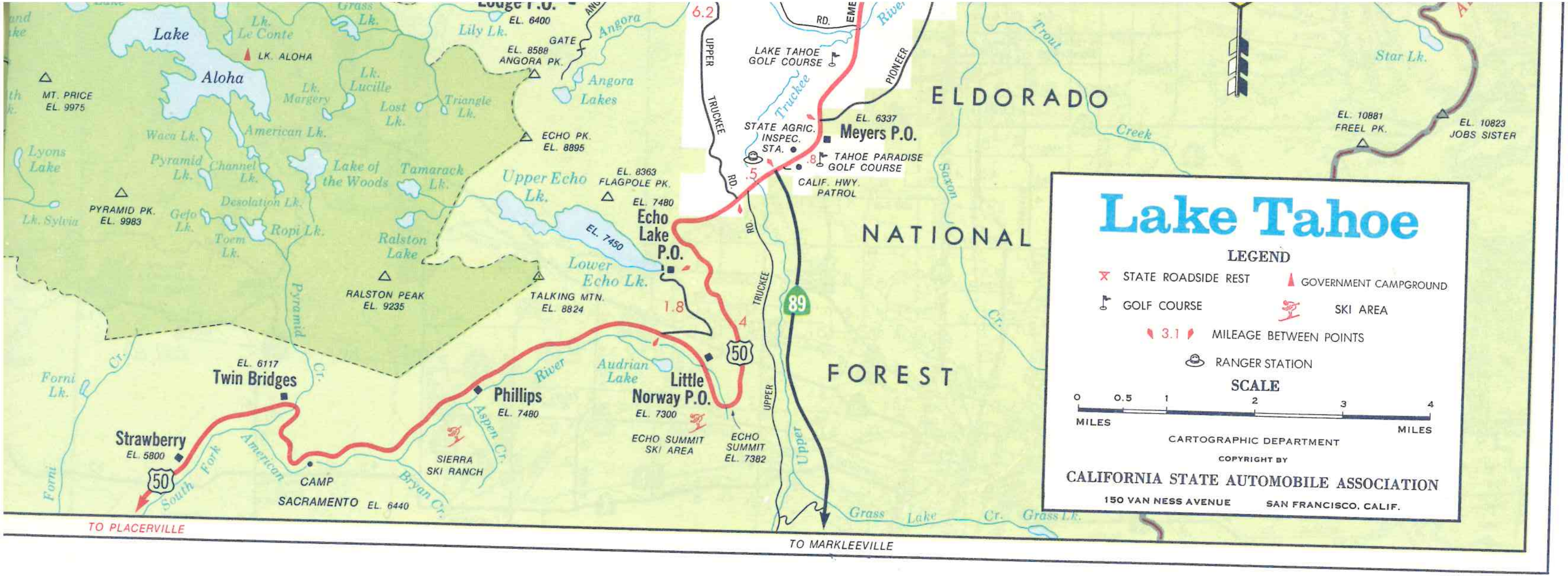
Lake Aloha
LK. ALOHA
Lk. Le Conte
Grass Lk.
Lodge P.O.
EL. 6400
Lily Lk.
GATE
Angora
EL. 8588
ANGORA PK.
Angora Lakes
MT. PRICE
EL. 9975
Lk. Lucille
Lk. Margery
Lost Lk.
Triangle Lk.
Waca Lk.
American Lk.
Lyons Lake
Pyramid Lk.
Channel Lk.
Lake of the Woods
Tamarack Lk.
ECHO PK.
EL. 8895
PYRAMID PK.
EL. 9983
Lk. Sylvia
Gefo Lk.
Desolation Lk.
Toem Lk.
Ropi Lk.
Ralston Lake
Upper Echo Lk.
EL. 8363
FLAGPOLE PK.
EL. 7450
EL. 7480
Echo Lake P.O.
Lower Echo Lk.
RALSTON PEAK
EL. 9235
TALKING MTN.
EL. 8824
Pyramid Cr.
1.8
4
6.2
.5
.8
UPPER TRUCKEE RD.
LAKE TAHOE GOLF COURSE
Truckee River
PIONEER
RD.
STATE AGRIC. INSPEC. STA.
EL. 6337
Meyers P.O.
TAHOE PARADISE GOLF COURSE
CALIF. HWY. PATROL
ELDORADO
NATIONAL
FOREST
Trout Creek
Saxon Cr.
Star Lk.
EL. 10881
FREEL PK.
EL. 10823
JOBS SISTER
89
50
Forni Lk.
Forni Cr.
EL. 6117
Twin Bridges
Strawberry
EL. 5800
South Fork American River
CAMP SACRAMENTO EL. 6440
Phillips
EL. 7480
Aspen Cr.
Bryan Cr.
SIERRA SKI RANCH
Audrian Lake
Little Norway P.O.
EL. 7300
ECHO SUMMIT SKI AREA
ECHO SUMMIT
EL. 7382
UPPER TRUCKEE RD.
Upper Truckee
Grass Lake Cr.
Grass Lk.
TO PLACERVILLE
TO MARKLEEVILLE

Lake Tahoe

LEGEND

- ⌅ STATE ROADSIDE REST
- ▲ GOVERNMENT CAMPGROUND
- ⚑ GOLF COURSE
- ⛷ SKI AREA
- ◖ 3.1 ◗ MILEAGE BETWEEN POINTS
- RANGER STATION

SCALE

0 0.5 1 2 3 4
MILES MILES

CARTOGRAPHIC DEPARTMENT

COPYRIGHT BY
CALIFORNIA STATE AUTOMOBILE ASSOCIATION
150 VAN NESS AVENUE SAN FRANCISCO, CALIF.

Rubicon
Rockbound Lake
Fox Lk.
River
17
50
95
ALT

CSAA Offices in this area:

AUBURN, 1224 High Street
Phone 885-6561

CARMICHAEL, 6127 Fair Oaks Blvd.
Phone 482-0100

GRASS VALLEY, 104 Catherine Lane
Phone 273-9507

LODI, 840 W. Lodi Avenue
Phone 369-3675

MARYSVILLE, 1205 "D" Street
Phone 742-5531

PLACERVILLE, 1329 Broadway
Phone 622-4084

RENO, 601 West First Street
Phone 322-9401

SACRAMENTO, 4333 Florin Road
Phone 422-6511

SONORA, 71 South Shepherd Street
Phone 532-3134

SOUTH LAKE TAHOE, 942 Emerald Bay Road
Phone 541-4434

STOCKTON, 49 West Yokuts Avenue
Phone 951-2722

WOODLAND, 453 First Street
Phone 662-9344

Mileage Chart

NUMERALS (*18*) INDICATE MILEAGE BETWEEN TOWNS OR JUNCTIONS

Downieville
13
Sierra City
49
23
Sierraville
89
Reno
80
32
395

COPYRIGHT BY
CALIFORNIA STATE AUTOMOBILE ASSOCIATION
150 VAN NESS AVENUE SAN FRANCISCO, CALIF.

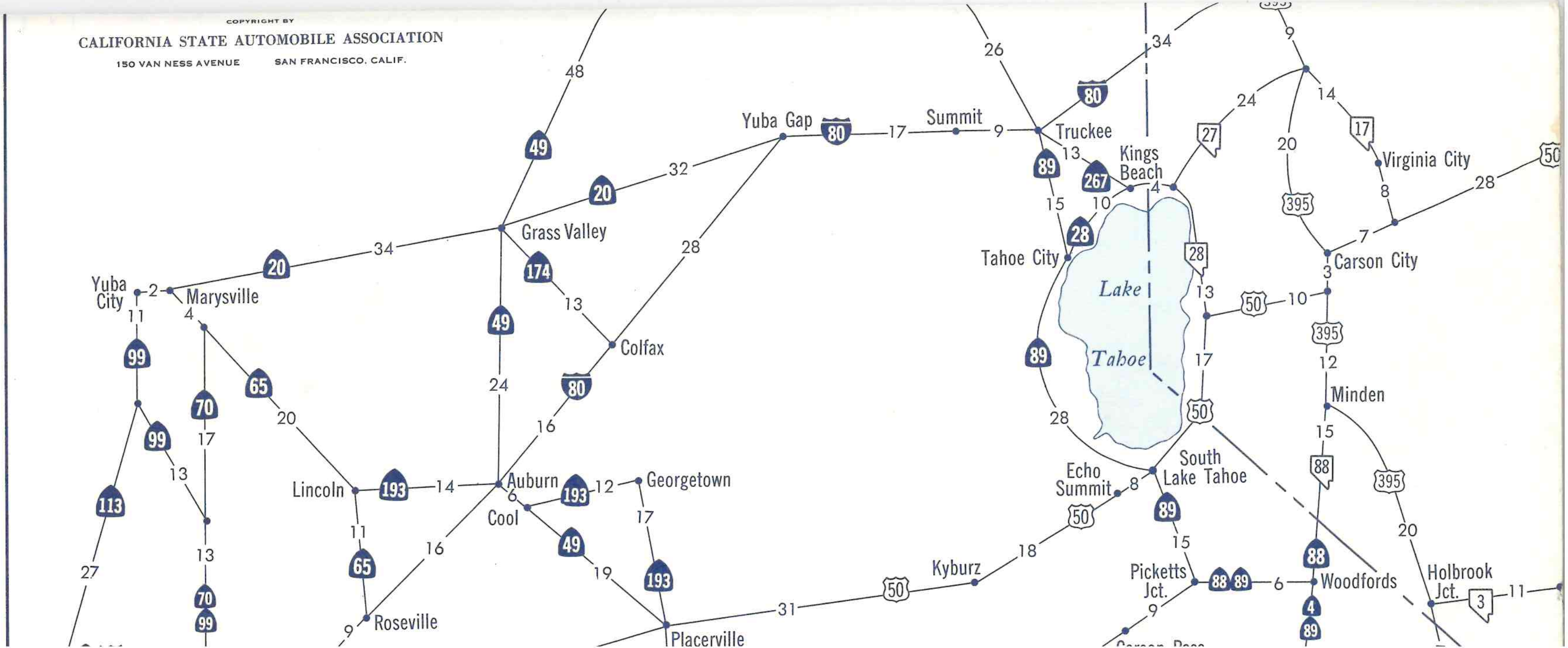
Yuba Gap
Summit
Truckee
Kings Beach
Virginia City
Grass Valley
Tahoe City
Carson City
Yuba City
Marysville
Lake Tahoe
Colfax
Minden
South Lake Tahoe
Echo Summit
Lincoln
Auburn
Georgetown
Cool
Kyburz
Picketts Jct.
Woodfords
Holbrook Jct.
Roseville
Placerville
80
49
20
174
99
70
65
193
113
89
267
28
27
17
395
50
88
4
3
48
34
32
26
24
14
9
13
15
10
8
7
12
11
2
6
16
18
19
31
20
28

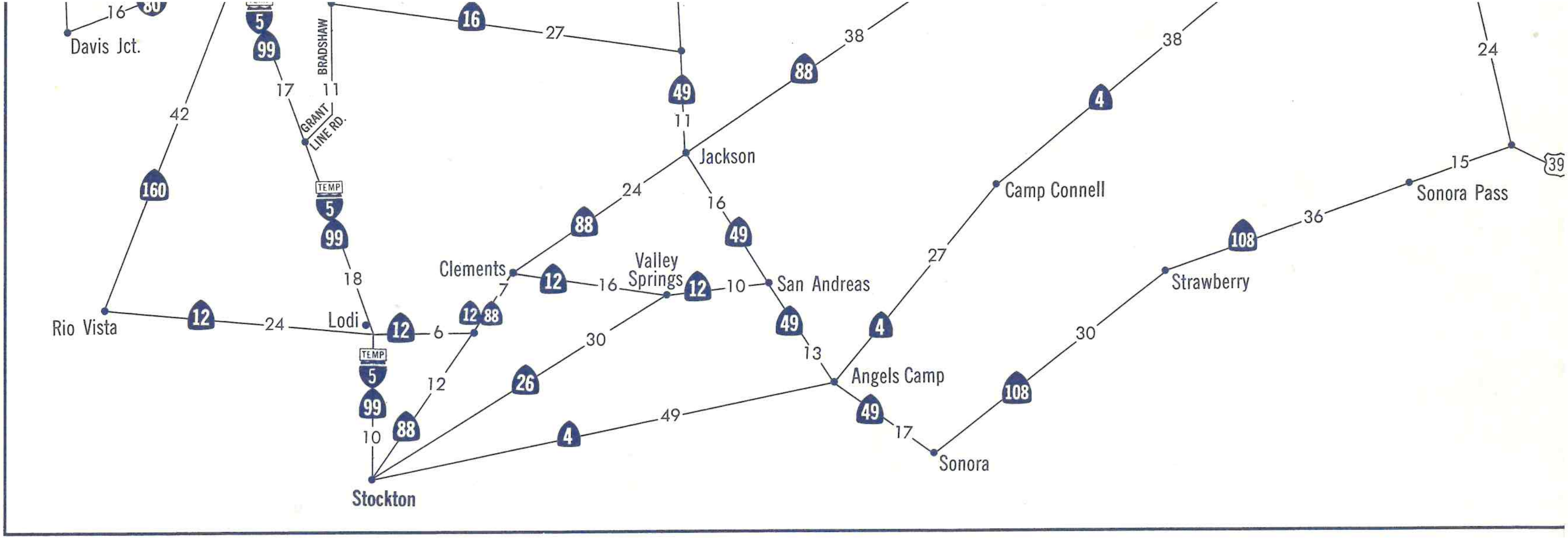
Davis Jct.
16
80
5
99
17
BRADSHAW
11
GRANT LINE RD.
16
27
49
11
Jackson
38
88
38
4
24
42
160
TEMP
5
99
18
88
24
16
49
Camp Connell
15
Sonora Pass
395
36
108
Strawberry
27
Clements
7
12
16
Valley Springs
12
10
San Andreas
Rio Vista
12
24
Lodi
12
6
12 88
TEMP
5
99
12
30
26
49
13
4
Angels Camp
30
108
88
10
4
49
49
17
Sonora
Stockton

Mileage Chart

NUMERALS (*18*) INDICATE MILEAGE BETWEEN TOWNS OR JUNCTIONS

Downieville
13
Sierra City
49
23
Sierraville
89
Reno
80
32
395

Lake Tahoe
Region

California State
AAA
Automobile Association

Including the counties of
ALPINE, AMADOR, CALAVERAS,
EL DORADO, NEVADA, PLACER,
SACRAMENTO and major portions of
the counties of MONO, SAN JOAQUIN,
SIERRA, SUTTER, TUOLUMNE, YUBA,
and part of STATE OF NEVADA.

Issued by
California State Automobile Association
and
Automobile Club of Southern California

2024 9-74